SCALE 1"=40'

N

Sarasota County

SARASOTA COUNTY GOVERNMENT
PUBLIC WORKS

SECTION 4
AERIAL

PROJECT NO.

SHEET NO.

REVISIONS		REVISIONS		REVISIONS	
DATE	DESCRIPTION	DATE	DESCRIPTION	DATE	DESCRIPTION

SECTION 4 – Approx
Sta 199+00 to
Sta 210+00

Sta.199+41.96

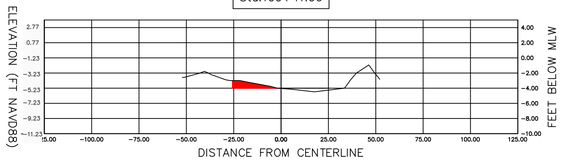

Sta.204+44.47

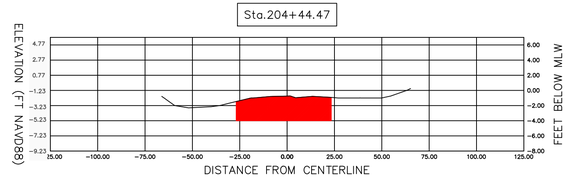

Sta.209+50.18

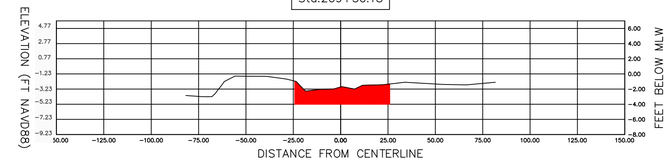

Sta.200+44.30

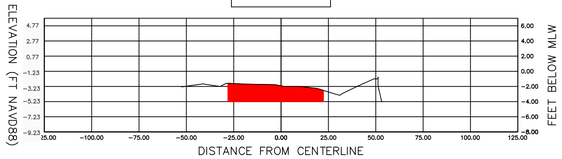

Sta.205+45.07

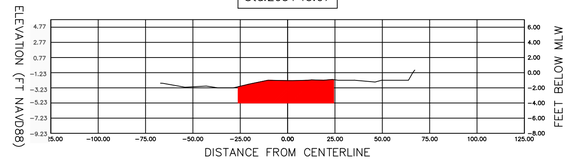

Sta.210+50.32

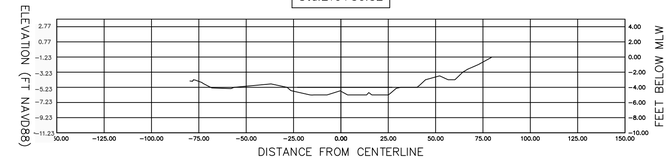

Sta.201+44.42

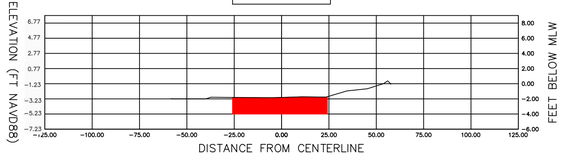

Sta.206+46.38

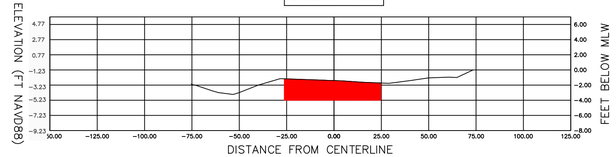

Material Table

Station	Area	Volume	Cumulative Volume
199+41.96	14.23	0.00	0.00
200+44.30	106.69	228.16	228.16
201+44.42	109.99	400.20	628.36
202+44.45	133.76	451.56	1079.92
203+44.47	148.83	523.41	1603.33
204+44.47	154.68	562.22	2165.55
205+45.07	144.66	557.36	2722.91
206+46.38	130.95	516.89	3239.80
207+48.51	155.52	541.85	3781.65
208+49.63	187.95	642.77	4424.43
209+50.18	112.49	559.17	4983.59
210+50.32	0.00	208.22	5191.82

Sta.202+44.45

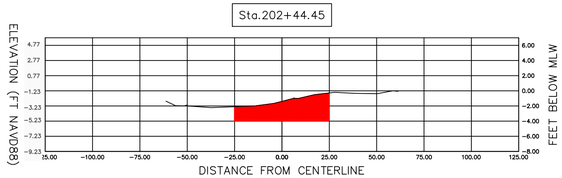

Sta.207+48.51

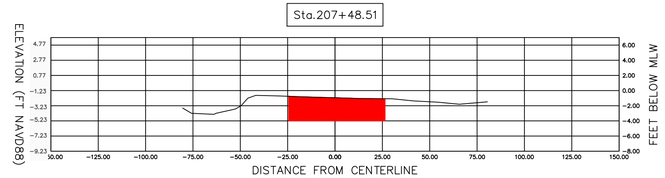

Sta.203+44.47

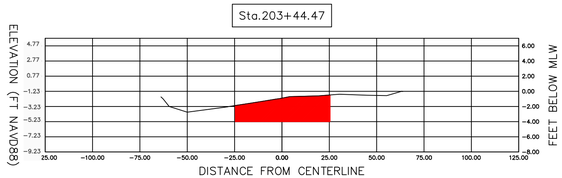

Sta.208+49.63

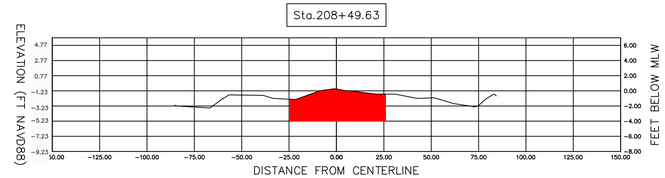

LEGEND

EXISTING GROUND

CUT AREA (4' BELOW MLW)

SCALE 1"=40'

SHEET NO.

PROJECT NO.

SECTION 4
CROSS SECTIONS

SARASOTA COUNTY GOVERNMENT
PUBLIC WORKS

Sarasota County

REVISIONS
DESCRIPTION
DATE