

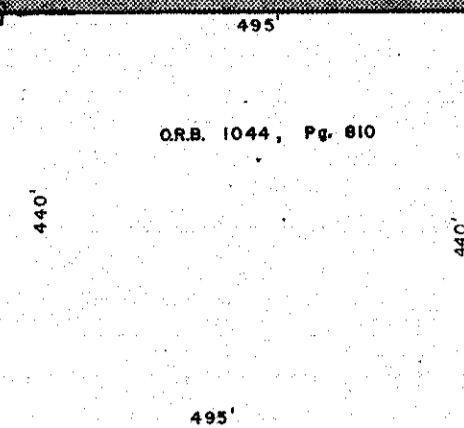


N. 1/2 15-38-19 SHT. NO. 351

SEC. COR. 698



S.E. 1263
 Appd →
 07-09-91
 ↓

S. 1/2 14-38-19 SHT. NO. 350

S. 1/2 16-38-19 SHT. NO. 354

542'

60' ROAD EASEMENT PER OR 1518/85

18-283

SEC. COR. 753

SEC. COR. 808

N. 1/2 22-38-19 SHT. NO. 365

SEC. COR. 699

SUBDIVISION INDEX



LEGEND

- Section Corner Monument
- Permanent Reference Monument
- Reference Point for Subdivisions
- ① Subdivision Index Number
- Drainage

DATE	ALTERATIONS DESCRIPTION	J.M.M. L.R.T.
April, 1975	Split ORB 1044, Pg. 810	J.M.M.
FEB. 1977	Split, O.R. 1135/109	L.R.T.
FEB. 1977	Split, O.R. 1135/190	L.R.T.
SEP. 1982	Perpetual Easement for Road per OR 1518/85.	J.M.J.
NOV. 1987	ADDED DRAINAGE DITCH & NUMBERS	R.J.J.

SARASOTA COUNTY FLORIDA
 SCALE 1"=200' MAY 1968

S. 1/2 SECTION 15
 TWP. 38 S. RGE. 19 E.

SHT. NO.
 352