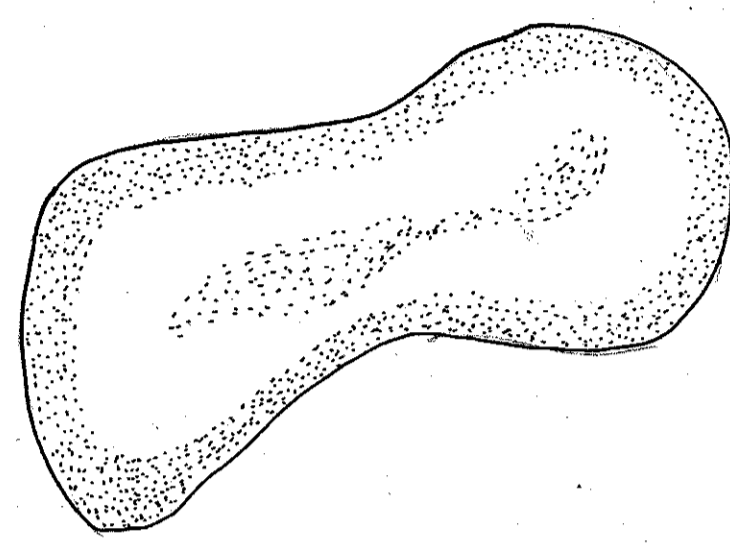
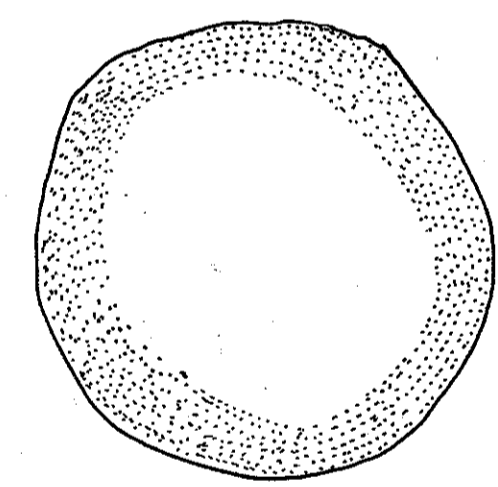


N 1/2 21 - 40 - 20, Sht. No. 833

S 1/2 22 - 40 - 20, Sht. No. 832

S 1/2 22 - 40 - 20, Sht. No. 836

SOUTH RIVER ROAD



F. P. & L. Easement per O.R. 986/905


F. P. & L. Easement per O.R. 986/905

N 1/2 28 - 40 - 20, Sht. No. 847

SEC. COR. 1316

SEC. COR. 1377

SEC. COR. 1438



LEGEND

- Section Corner Monument (New Numbers)
- Permanent Reference Monument
- Reference Point for Subdivisions
- ① Subdivision Index Number
- ▬ County Property
- ▨ Drainage

REVISIONS	
DATE	DESCRIPTION
JAN 1979	Changed SR 777 to SOUTH RIVER ROAD
DEC 1981	F.P. & L. Easement per O.R. 986/905
JUN 1982	Revised SOUTH RIVER ROAD
NOV 1985	CONFORMED S. RIVER RD. & EASTERLY BOUNDARY TO ADJACENT SECTIONS

SARASOTA COUNTY, FLORIDA

Scale: 1" = 200' Date: March, 1976  
Drawn By: D.G.N.

S 1/2 Section 21  
Twp. 40S. Rge. 20E.

Sheet No. 834

BRUNING 44511 16772