

ELEVATION CERTIFICATE

OMB No. 1660-0008
Expires February 28, 2009

Important: Read the instructions on pages 1-8.

09 906 482 B1

SECTION A - PROPERTY INFORMATION

| | | | |
|---|---|--|--|
| A1. Building Owner's Name JAMES & RITA SUNDSTROM | | For Insurance Company Use: Policy Number | |
| A2. Building Street Address (including Apt., Unit, Suite, and/or Bldg. No.) or P.O. Route and Box No. 73 CROWN POINT DRIVE | | Company NAIC Number | |
| City NOKOMIS | State FLORIDA | ZIP Code 34275 | |
| A3. Property Description (Lot and Block Numbers, Tax Parcel Number, Legal Description, etc.) UNIT 73, KINGS GATE, SECTION 1 | | | |
| A4. Building Use (e.g., Residential, Non-Residential, Addition, Accessory, etc.) RESIDENTIAL | | | |
| A5. Latitude/Longitude: Lat. 27° 08' 46.2" Long. -82° 25' 14.3" (##° - ##' - ###.###" or ###.#####") Horizontal Datum: <input type="checkbox"/> NAD 1927 <input checked="" type="checkbox"/> NAD 1983 | | | |
| A6. Attach at least 2 photographs of the building if the Certificate is being used to obtain flood insurance. | | | |
| A7. Building Diagram Number 5 | | | |
| A8. For a building with a crawl space or enclosure(s), provide: | | A9. For a building with an attached garage, provide: | |
| a) Square footage of crawl space or enclosure(s) 403 sq ft | a) Square footage of attached garage 0 sq ft | | |
| b) No. of permanent flood openings in the crawl space or enclosure(s) walls within 1.0 foot above adjacent grade 0 (see comments) | b) No. of permanent flood openings in the attached garage walls within 1.0 foot above adjacent grade 0 | | |
| c) Total net area of flood openings in A8.b 0 sq in | c) Total net area of flood openings in A9.b 0 sq in | | |

SECTION B - FLOOD INSURANCE RATE MAP (FIRM) INFORMATION

| | | | | | |
|--|------------------------|---|---|-----------------------------------|---|
| B1. NFIP Community Name & Community Number SARASOTA COUNTY, FLORIDA 125144 | | B2. County Name SARASOTA | | B3. State FLORIDA | |
| B4. Map/Panel Number 125144 0245 | B5. Suffix D | B6. FIRM Index Date SEPT. 3, 1992 | B7. FIRM Panel Effective/Revised Date MAY 1, 1984 | B8. Flood Zone(s) "A12" | B9. Base Flood Elevation(s) (Zone AO, use base flood depth) 11' |
| B10. Indicate the source of the Base Flood Elevation (BFE) data or base flood depth entered in Item B9. <input type="checkbox"/> FIS Profile <input checked="" type="checkbox"/> FIRM <input type="checkbox"/> Community Determined <input type="checkbox"/> Other (Describe) _____ | | | | | |
| B11. Indicate elevation datum used for BFE in Item B9: <input checked="" type="checkbox"/> NGVD 1929 <input type="checkbox"/> NAVD 1988 <input type="checkbox"/> Other (Describe) _____ | | | | | |
| B12. Is the building located in a Coastal Barrier Resources System (CBRS) area or Otherwise Protected Area (OPA)? <input type="checkbox"/> Yes <input checked="" type="checkbox"/> No Designation Date N/A <input type="checkbox"/> CBRS <input type="checkbox"/> OPA | | | | | |

SECTION C - BUILDING ELEVATION INFORMATION (SURVEY REQUIRED)

C1. Building elevations are based on: Construction Drawings* Building Under Construction* Finished Construction
*A new Elevation Certificate will be required when construction of the building is complete.

C2. Elevations - Zones A1-A30, AE, AH, A (with BFE), VE, V1-V30, V (with BFE), AR, AR/A, AR/AE, AR/A1-A30, AR/AH, AR/AO. Complete Items C2.a-g below according to the building diagram specified in Item A7.

Benchmark Utilized **USC & G BM #Y-38** Vertical Datum **NGVD 1929**


Conversion/Comments **N/A**


| | | | |
|---|-------------|--|--|
| a) Top of bottom floor (including basement, crawl space, or enclosure floor) | 13.6 | <input checked="" type="checkbox"/> feet | <input type="checkbox"/> meters (Puerto Rico only) |
| b) Top of the next higher floor | N/A | <input checked="" type="checkbox"/> feet | <input type="checkbox"/> meters (Puerto Rico only) |
| c) Bottom of the lowest horizontal structural member (V Zones only) | N/A | <input checked="" type="checkbox"/> feet | <input type="checkbox"/> meters (Puerto Rico only) |
| d) Attached garage (top of slab) | N/A | <input checked="" type="checkbox"/> feet | <input type="checkbox"/> meters (Puerto Rico only) |
| e) Lowest elevation of machinery or equipment servicing the building (Describe type of equipment in Comments) | 11.2 | <input checked="" type="checkbox"/> feet | <input type="checkbox"/> meters (Puerto Rico only) |
| f) Lowest adjacent (finished) grade (LAG) | 10.3 | <input checked="" type="checkbox"/> feet | <input type="checkbox"/> meters (Puerto Rico only) |
| g) Highest adjacent (finished) grade (HAG) | 11.0 | <input checked="" type="checkbox"/> feet | <input type="checkbox"/> meters (Puerto Rico only) |

SECTION D - SURVEYOR, ENGINEER, OR ARCHITECT CERTIFICATION

This certification is to be signed and sealed by a land surveyor, engineer, or architect authorized by law to certify elevation information. I certify that the information on this Certificate represents my best efforts to interpret the data available. I understand that any false statement may be punishable by fine or imprisonment under 18 U.S. Code, Section 1001.

Check here if comments are provided on back of form.

| | | | |
|---|--|------------------------------------|--------------------------|
| Certifier's Name RANDALL E. BRITT | | License Number 3979 | |
| Title PROFESSIONAL LAND SURVEYOR | Company Name BRITT SURVEYING, INC. | | |
| Address 606 CYPRESS AVENUE | City VENICE | State FL | ZIP Code 34285 |
| Signature  | Date MARCH 23, 2009 | Telephone (941) 493-1396 | |


RANDALL E. BRITT
Professional Land Surveyor
Florida Certificate No. 3979
Date: MARCH 23, 2009

| | | | | |
|---|------------------|-------------------|----------------------------|--|
| IMPORTANT: In these spaces, copy the corresponding information from Section A. | | | For Insurance Company Use: | |
| Building Street Address (including Apt., Unit, Suite, and/or Bldg. No.) or P.O. Route and Box No. 73 CROWN POINT DRIVE | | | Policy Number | |
| City NOKOMIS | State FLORIDA | ZIP Code 34275 | Company NAIC Number | |


SECTION D - SURVEYOR, ENGINEER, OR ARCHITECT CERTIFICATION (CONTINUED)

Copy both sides of this Elevation Certificate for (1) community official, (2) insurance agent/company, and (3) building owner.

Comments **MANUFACTURED HOME ELEVATED ON BLOCKS. FINISHED FLOOR = 13.6' (TOP OF BOTTOM FLOOR).**

LOWEST ELEVATION OF MACHINERY = TOP OF A/C PAD = 11.2'. BOTTOM OF ELECTRIC BOX = 12.4'.

NO OBSTRUCTION BELOW STRUCTURE AT THIS DATE.

Signature  Date **MARCH 23, 2009** Check here if attachments

SECTION E - BUILDING ELEVATION INFORMATION (SURVEY NOT REQUIRED) FOR ZONE AO AND ZONE A (WITHOUT BFE)

For Zones AO and A (without BFE), complete Items E1-E5. If the Certificate is intended to support a LOMA or LOMR-F request, complete Sections A, B, and C. For Items E1-E4, use natural grade, if available. Check the measurement used. In Puerto Rico only, enter meters.

E1. Provide elevation information for the following and check the appropriate boxes to show whether the elevation is above or below the highest adjacent grade (HAG) and the lowest adjacent grade (LAG).

a) Top of bottom floor (including basement, crawl space, or enclosure) is ____ feet meters above or below the HAG.

b) Top of bottom floor (including basement, crawl space, or enclosure) is ____ feet meters above or below the LAG.

E2. For Building Diagrams 6-8 with permanent flood openings provided in Section A Items 8 and/or 9 (see page 8 of Instructions), the next higher floor (elevation C2.b in the diagrams) of the building is ____ feet meters above or below the HAG.

E3. Attached garage (top of slab) is ____ feet meters above or below the HAG.

E4. Top of platform of machinery and/or equipment servicing the building is ____ feet meters above or below the HAG.

E5. Zone AO only: If no flood depth number is available, is the top of the bottom floor elevated in accordance with the community's floodplain management ordinance? Yes No Unknown. The local official must certify this information in Section G.

SECTION F - PROPERTY OWNER (OR OWNER'S REPRESENTATIVE) CERTIFICATION

The property owner or owner's authorized representative who completes Sections A, B, and E for Zone A (without a FEMA-issued or community-issued BFE) or Zone AO must sign here. *The statements in Sections A, B, and E are correct to the best of my knowledge.*

Property Owner's or Owner's Authorized Representative's Name _____

Address _____ City _____ State _____ ZIP Code _____

Signature _____ Date _____ Telephone _____

Comments _____

Check here if attachments

SECTION G - COMMUNITY INFORMATION (OPTIONAL)

The local official who is authorized by law or ordinance to administer the community's floodplain management ordinance can complete Sections A, B, C (or E), and G of this Elevation Certificate. Complete the applicable item(s) and sign below. Check the measurement used in Items G8. and G9.

G1. The information in Section C was taken from other documentation that has been signed and sealed by a licensed surveyor, engineer, or architect who is authorized by law to certify elevation information. (Indicate the source and date of the elevation data in the Comments area below.)

G2. A community official completed Section E for a building located in Zone A (without a FEMA-issued or community-issued BFE) or Zone AO.

G3. The following information (Items G4.-G9.) is provided for community floodplain management purposes.

| | | |
|-------------------|------------------------|---|
| G4. Permit Number | G5. Date Permit Issued | G6. Date Certificate Of Compliance/Occupancy Issued |
|-------------------|------------------------|---|

G7. This permit has been issued for: New Construction Substantial Improvement

G8. Elevation of as-built lowest floor (including basement) of the building: ____ feet meters (PR) Datum _____

G9. BFE or (in Zone AO) depth of flooding at the building site: ____ feet meters (PR) Datum _____

Local Official's Name _____ Title _____

Community Name _____ Telephone _____

Signature _____ Date _____

Comments _____

Check here if attachments

Building Photographs

See Instructions for Item A6.

| | | | |
|--|--------------------------|---------------------|----------------------------|
| Building Street Address (including Apt., Unit, Suite, and/or Bldg. No.) or P.O. Route and Box No. 73 CROWN POINT DRIVE | | | For Insurance Company Use: |
| City NOKOMIS | | | Policy Number |
| State FLORIDA | ZIP Code 34275 | Company NAIC Number | |

If using the Elevation Certificate to obtain NFIP flood insurance, affix at least two building photographs below according to the instructions for Item A6. Identify all photographs with: date taken; "Front View" and "Rear View"; and, if required, "Right Side View" and "Left Side View." If submitting more photographs than will fit on this page, use the Continuation Page, following.

FIGURE 1 – FRONT/RIGHT SIDE VIEW



FIGURE 2 – REAR/LEFT SIDE VIEW WITH ENTRIES

