

ELEVATION CERTIFICATE

OMB No. 1660-0008
Expires July 31, 2015

Important: Read the instructions on pages 1-9.

15-0107143

SECTION A - PROPERTY INFORMATION

A1. Building Owner's Name <u>Michael & Nancy Beczkala</u>		For Insurance Company Use:
A2. Building Street Address (including Apt., Unit, Suite, and/or Bldg. No.) or P.O. Route and Box No. <u>8324 Elijo Court</u>		Policy Number
City: <u>Englewood</u>	State: <u>Florida</u>	Company NAIC Number
A3. Property Description (Lot and Block Numbers, Tax Parcel Number, Legal Description, etc.) <u>Lot 5 "Nelson Gulf Estates" PB 47 Pg 25</u>		ZIP Code <u>34223</u>
A4. Building Use (e.g., Residential, Non-Residential, Addition, Accessory, etc.) <u>Residential</u>		
A5. Latitude/Longitude: Lat. <u>27-00-35.2</u> Long. <u>-82-24-02.4</u>		Horizontal Datum: <input type="checkbox"/> NAD 1927 <input checked="" type="checkbox"/> NAD 1983
A6. Attach at least 2 photographs of the building if the Certificate is being used to obtain flood insurance.		
A7. Building Diagram Number <u>1B</u>		
A8. For a building with a crawl space or enclosure(s), provide:		A9. For a building with an attached garage, provide:
a) Square footage of crawl space or enclosure(s) <u>n/a</u> sq ft	b) No. of permanent flood openings in the crawl space or enclosure(s) walls within 1.0 foot above adjacent grade _____	a) Square footage of attached garage <u>708</u> sq ft
c) Total net area of flood openings in A8.b _____ sq in	d) Engineered flood openings? <input type="checkbox"/> Yes <input type="checkbox"/> No	b) No. of permanent flood openings in the attached garage walls within 1.0 foot above adjacent grade <u>0</u>
		c) Total net area of flood openings in A9.b <u>0</u> sq in
		d) Engineered flood openings? <input type="checkbox"/> Yes <input checked="" type="checkbox"/> No

SECTION B - FLOOD INSURANCE RATE MAP (FIRM) INFORMATION

B1. NFIP Community Name & Community Number <u>Sarasota 125144</u>		B2. County Name <u>Sarasota</u>		B3. State <u>Florida</u>	
B4. Map/Panel Number <u>0344</u>	B5. Suffix <u>E</u>	B6. FIRM Index Date <u>9/3/92</u>	B7. FIRM Panel Effective/Revised Date <u>9/3/92</u>	B8. Flood Zone(s) <u>AE</u>	B9. Base Flood Elevation(s) (Zone AO, use base flood depth) <u>11.0</u>
B10. Indicate the source of the Base Flood Elevation (BFE) data or base flood depth entered in Item B9. <input type="checkbox"/> FIS Profile <input checked="" type="checkbox"/> FIRM <input type="checkbox"/> Community Determined <input type="checkbox"/> Other (Describe) _____					
B11. Indicate elevation datum used for BFE in Item B9: <input checked="" type="checkbox"/> NGVD 1929 <input type="checkbox"/> NAVD 1988 <input type="checkbox"/> Other (Describe) _____					
B12. Is the building located in a Coastal Barrier Resources System (CBRS) area or Otherwise Protected Area (OPA)? <input type="checkbox"/> Yes <input checked="" type="checkbox"/> No Designation Date _____ <input type="checkbox"/> CBRS <input type="checkbox"/> OPA					

SECTION C - BUILDING ELEVATION INFORMATION (SURVEY REQUIRED)

C1. Building elevations are based on: Construction Drawings* Building Under Construction* Finished Construction
*A new Elevation Certificate will be required when construction of the building is complete.

C2. Elevations – Zones A1-A30, AE, AH, A (with BFE), VE, V1-V30, V (with BFE), AR, AR/A, AR/AE, AR/A1-A30, AR/AH, AR/AO. Complete Items C2.a-h below according to the building diagram specified in Item A7. In Puerto Rico only, enter meters.
Benchmark Utilized Sarasota County BM # 478-A (From Plat) Vertical Datum NGVD29
Indicate elevation datum used for the elevations in items a) through h) NGVD 1929 NAVD 1988 Other/Source:
Datum used for building elevations must be the same as that used for the BFE.


Check the measurement used.


a) Top of bottom floor (including basement, crawl space, or enclosure floor)	<u>13.4</u>	<input checked="" type="checkbox"/> feet <input type="checkbox"/> meters
b) Top of the next higher floor	<u>n/a</u>	<input type="checkbox"/> feet <input type="checkbox"/> meters
c) Bottom of the lowest horizontal structural member (V Zones only)	<u>n/a</u>	<input type="checkbox"/> feet <input type="checkbox"/> meters
d) Attached garage (top of slab)	<u>12.9</u>	<input checked="" type="checkbox"/> feet <input type="checkbox"/> meters
e) Lowest elevation of machinery or equipment servicing the building (Describe type of equipment in Comments)	<u>13.2</u>	<input checked="" type="checkbox"/> feet <input type="checkbox"/> meters
f) Lowest adjacent (finished) grade next to building (LAG)	<u>11.3</u>	<input checked="" type="checkbox"/> feet <input type="checkbox"/> meters
g) Highest adjacent (finished) grade next to building (HAG)	<u>12.6</u>	<input checked="" type="checkbox"/> feet <input type="checkbox"/> meters
h) Lowest adjacent grade at lowest elevation of deck or stairs, including structural support	<u>12.9</u>	<input checked="" type="checkbox"/> feet <input type="checkbox"/> meters

SECTION D - SURVEYOR, ENGINEER, OR ARCHITECT CERTIFICATION

This certification is to be signed and sealed by a land surveyor, engineer, or architect authorized by law to certify elevation information. I certify that the information on this Certificate represents my best efforts to interpret the data available. I understand that any false statement may be punishable by fine or imprisonment under 18 U.S. Code, Section 1001.

Check here if comments are provided on back of form. Check here if attachments
Were latitude and longitude in Section A provided by a licensed land surveyor? Yes No

Certifier's Name: <u>David B. Shremshock</u>		License Number: <u>PSM 5637</u>	
Title: <u>President</u>	Company Name: <u>Shremshock Surveying, Inc.</u>		
Address: <u>5265 Alametos Terrace</u>	City: <u>North Port</u>	State: <u>Florida</u>	ZIP Code: <u>34288</u>
Signature: 	Date: <u>10/9/15</u>	Telephone: <u>941-423-8875</u>	



SECTION 1 - PROJECT INFORMATION

U.S. Housing and Community Development Administration
U.S. Housing and Community Development Administration

Project Name	Project Number
Project Address	Project City/State/Zip

Project Description	Project Status
Project Location	Project Dates

1. The project is located at the following address: [Address]

2. The project is located in the following city/county/state: [City/County/State]

3. The project is located on the following street: [Street]

4. The project is located in the following neighborhood: [Neighborhood]

5. The project is located in the following census tract: [Census Tract]

6. The project is located in the following ZIP code: [ZIP Code]

7. The project is located in the following block: [Block]

8. The project is located in the following lot: [Lot]

9. The project is located in the following parcel: [Parcel]

10. The project is located in the following subdivision: [Subdivision]

11. The project is located in the following tract: [Tract]

12. The project is located in the following section: [Section]

13. The project is located in the following township: [Township]

14. The project is located in the following range: [Range]

15. The project is located in the following meridian: [Meridian]

16. The project is located in the following quarter section: [Quarter Section]

17. The project is located in the following quarter quarter: [Quarter Quarter]

18. The project is located in the following quarter quarter quarter: [Quarter Quarter Quarter]

19. The project is located in the following quarter quarter quarter quarter: [Quarter Quarter Quarter Quarter]

20. The project is located in the following quarter quarter quarter quarter quarter: [Quarter Quarter Quarter Quarter Quarter]

21. The project is located in the following quarter quarter quarter quarter quarter quarter: [Quarter Quarter Quarter Quarter Quarter Quarter]

22. The project is located in the following quarter quarter quarter quarter quarter quarter quarter: [Quarter Quarter Quarter Quarter Quarter Quarter Quarter]

23. The project is located in the following quarter quarter quarter quarter quarter quarter quarter quarter: [Quarter Quarter Quarter Quarter Quarter Quarter Quarter Quarter]

24. The project is located in the following quarter quarter quarter quarter quarter quarter quarter quarter quarter: [Quarter Quarter Quarter Quarter Quarter Quarter Quarter Quarter Quarter]

25. The project is located in the following quarter quarter quarter quarter quarter quarter quarter quarter quarter quarter: [Quarter Quarter Quarter Quarter Quarter Quarter Quarter Quarter Quarter Quarter]

26. The project is located in the following quarter quarter quarter quarter quarter quarter quarter quarter quarter quarter quarter: [Quarter Quarter Quarter Quarter Quarter Quarter Quarter Quarter Quarter Quarter Quarter]

27. The project is located in the following quarter quarter quarter quarter quarter quarter quarter quarter quarter quarter quarter quarter: [Quarter Quarter Quarter Quarter Quarter Quarter Quarter Quarter Quarter Quarter Quarter Quarter]

28. The project is located in the following quarter quarter quarter quarter quarter quarter quarter quarter quarter quarter quarter quarter quarter: [Quarter Quarter Quarter Quarter Quarter Quarter Quarter Quarter Quarter Quarter Quarter Quarter Quarter]

29. The project is located in the following quarter quarter quarter quarter quarter quarter quarter quarter quarter quarter quarter quarter quarter quarter: [Quarter Quarter Quarter Quarter Quarter Quarter Quarter Quarter Quarter Quarter Quarter Quarter Quarter Quarter]


30. The project is located in the following quarter quarter quarter quarter quarter quarter quarter quarter quarter quarter quarter quarter quarter quarter quarter: [Quarter Quarter Quarter Quarter Quarter Quarter Quarter Quarter Quarter Quarter Quarter Quarter Quarter Quarter Quarter]

ELEVATION CERTIFICATE, page 2 IMPORTANT: In these spaces, copy the corresponding information from Section A.			For Insurance Company Use:
Building Street Address (including Apt., Unit, Suite, and/or Bldg. No.) or P.O. Route and Box No. 8324 Elijo Court			Policy Number
City: Englewood	State: Florida	ZIP Code: 34223	Company NAIC Number

SECTION D - SURVEYOR, ENGINEER, OR ARCHITECT CERTIFICATION (CONTINUED)

Copy both sides of this Elevation Certificate for (1) community official, (2) insurance agent/company, and (3) building owner.

Comments: Line C2.e) refers to the outdoor A/C pad Field Book 194 Page 73

Signature  Date: 10/9/15

SECTION E - BUILDING ELEVATION INFORMATION (SURVEY NOT REQUIRED) FOR ZONE AO AND ZONE A (WITHOUT BFE)

For Zones AO and A (without BFE), complete Items E1-E5. If the Certificate is intended to support a LOMA or LOMR-F request, complete Sections A, B, and C. For Items E1-E4, use natural grade, if available. Check the measurement used. In Puerto Rico only, enter meters.

- E1. Provide elevation information for the following and check the appropriate boxes to show whether the elevation is above or below the highest adjacent grade (HAG) and the lowest adjacent grade (LAG).
 a) Top of bottom floor (including basement, crawl space, or enclosure) is _____ feet meters above or below the HAG.
 b) Top of bottom floor (including basement, crawl space, or enclosure) is _____ feet meters above or below the LAG.
- E2. For Building Diagrams 6-9 with permanent flood openings provided in Section A Items 8 and/or 9 (see pages 8-9 of Instructions), the next higher floor (elevation C2.b in the diagrams) of the building is _____ feet meters above or below the HAG.
- E3. Attached garage (top of slab) is _____ feet meters above or below the HAG.
- E4. Top of platform of machinery and/or equipment servicing the building is _____ feet meters above or below the HAG.
- E5. Zone AO only: If no flood depth number is available, is the top of the bottom floor elevated in accordance with the community's floodplain management ordinance? Yes No Unknown. The local official must certify this information in Section G.

SECTION F - PROPERTY OWNER (OR OWNER'S REPRESENTATIVE) CERTIFICATION

The property owner or owner's authorized representative who completes Sections A, B, and E for Zone A (without a FEMA-issued or community-issued BFE) or Zone AO must sign here. *The statements in Sections A, B, and E are correct to the best of my knowledge.*

Property Owner's or Owner's Authorized Representative's Name _____

Address _____	City _____	State _____	ZIP Code _____
Signature _____	Date _____	Telephone _____	
Comments _____			

Check here if attachments

SECTION G - COMMUNITY INFORMATION (OPTIONAL)

The local official who is authorized by law or ordinance to administer the community's floodplain management ordinance can complete Sections A, B, C (or E), and G of this Elevation Certificate. Complete the applicable item(s) and sign below. Check the measurement used in Items G8-G10. In Puerto Rico only, enter meters.

- G1. The information in Section C was taken from other documentation that has been signed and sealed by a licensed surveyor, engineer, or architect who is authorized by law to certify elevation information. (Indicate the source and date of the elevation data in the Comments area below.)
- G2. A community official completed Section E for a building located in Zone A (without a FEMA-issued or community-issued BFE) or Zone AO.
- G3. The following information (Items G4.-G9.) is provided for community floodplain management purposes.

G4. Permit Number _____	G5. Date Permit Issued _____	G6. Date Certificate Of Compliance/Occupancy Issued _____
-------------------------	------------------------------	---

- G7. This permit has been issued for: New Construction Substantial Improvement
- G8. Elevation of as-built lowest floor (including basement) of the building _____ feet meters (PR) Datum _____
- G9. BFE or (in Zone AO) depth of flooding at the building site _____ feet meters (PR) Datum _____
- G10. Community's design flood elevation _____ feet meters (PR) Datum _____

Local Official's Name _____	Title _____
Community Name _____	Telephone _____
Signature _____	Date _____
Comments _____	

Check here if attachments

Building Photographs

See Instructions for Item A6.

ELEVATION CERTIFICATE, page 3

Building Street Address (including Apt., Unit, Suite, and/or Bldg. No.) or P.O. Route and Box No. 8324 Elijo Court			For Insurance Company Use: Policy Number
City: Englewood	State: Florida	ZIP Code: 34223	Company NAIC Number

If using the Elevation Certificate to obtain NFIP flood insurance, affix at least 2 building photographs below according to the instructions for Item A6. Identify all photographs with date taken; "Front View" and "Rear View"; and, if required, "Right Side View" and "Left Side View". When applicable, photographs must show the foundation with representative examples of the flood openings or vents, as indicated in Section A8. If submitting more photographs than will fit on this page, use the Continuation Page.



Front View



Rear View

Building Photographs

Continuation Page

ELEVATION CERTIFICATE, page 4

For Insurance Company Use:

Building Street Address (including Apt., Unit, Suite, and/or Bldg. No.) or P.O. Route and Box No.
8324 Elijo Court

Policy Number

City : Englewood

State: Florida

ZIP Code: 34223

Company NAIC Number

If submitting more photographs than will fit on the preceding page, affix the additional photographs below. Identify all photographs with: date taken; "Front View" and "Rear View"; and, if required, "Right Side View" and "Left Side View." When applicable, photographs must show the foundation with representative examples of the flood openings or vents, as indicated in Section A8.



Right Side View



Left Side View