

U.S. DEPARTMENT OF HOMELAND SECURITY
Federal Emergency Management Agency
National Flood Insurance Program

ELEVATION CERTIFICATE

OMB No. 1660-0008
Expires February 28, 2009

Important: Read the instructions on pages 1-8.

06-145838(B)

SECTION A - PROPERTY INFORMATION

A1. Building Owner's Name <u>Roberta</u>		For Insurance Company Use:
A2. Building Street Address (Including Apt., Unit, Suite, and/or Bldg. No.) or P.O. Route and Box No. <u>818 Jackson Rd</u>		Policy Number
City <u>Venice</u> State <u>FL</u> ZIP Code <u>34292</u>		Company NAIC Number
A3. Property Description (Lot and Block Numbers, Tax Parcel Number, Legal Description, etc.) <u>Portion Tract 456, North Venice Farms subdivision</u>		

- A4. Building Use (e.g., Residential, Non-Residential, Addition, Accessory, etc.) Residential
- A5. Latitude/Longitude: Lat. 27.1179 deg Long. -82.3587 deg Horizontal Datum: NAD 1927 NAD 1983
- A6. Attach at least 2 photographs of the building if the Certificate is being used to obtain flood insurance.
- A7. Building Diagram Number 1
- A8. For a building with a crawl space or enclosure(s), provide
- | | | | |
|--|------------------|--|------------------|
| a) Square footage of crawl space or enclosure(s) | <u>n/a</u> sq ft | A9. For a building with an attached garage, provide: | |
| b) No. of permanent flood openings in the crawl space or enclosure(s) walls within 1.0 foot above adjacent grade | <u>n/a</u> | a) Square footage of attached garage | <u>n/a</u> sq ft |
| c) Total net area of flood openings in A8.b | <u>n/a</u> sq in | b) No. of permanent flood openings in the attached garage walls within 1.0 foot above adjacent grade | <u>n/a</u> |
| | | c) Total net area of flood openings in A9.b | <u>n/a</u> sq in |

SECTION B - FLOOD INSURANCE RATE MAP (FIRM) INFORMATION

B1. NFIP Community Name & Community Number <u>Sarasota Co 125144</u>		B2. County Name <u>Sarasota</u>		B3. State <u>Florida</u>	
B4. Map/Panel Number <u>125144 0375</u>	B5. Suffix <u>D</u>	B6. FIRM Index Date <u>9/3/92</u>	B7. FIRM Panel Effective/Revised Date <u>5/1/84</u>	B8. Flood Zone(s) <u>A</u>	B9. Base Flood Elevation(s) (Zone AO, use base flood depth) <u>15'</u>

B10. Indicate the source of the Base Flood Elevation (BFE) data or base flood depth entered in Item B9.

- FIS Profile FIRM Community Determined Other (Describe) _____

B11. Indicate elevation datum used for BFE in Item B9: NGVD 1929 NAVD 1988 Other (Describe) _____

Is the building located in a Coastal Barrier Resources System (CBRS) area or Otherwise Protected Area (OPA)? Yes No

Designation Date _____ CBRS OPA

SECTION C - BUILDING ELEVATION INFORMATION (SURVEY REQUIRED)

- C1. Building elevations are based on: Construction Drawings* Building Under Construction* Finished Construction
- *A new Elevation Certificate will be required when construction of the building is complete.
- C2. Elevations - Zones A1-A30, AE, AH, A (with BFE), VE, V1-V30, V (with BFE), AR, AR/A, AR/AE, AR/A1-A30, AR/AH, AR/AO. Complete Items C2.a-g below according to the building diagram specified in Item A7.
- Benchmark Utilized D.O.T. I-75 83 a 26 RM 1 Vertical Datum NGVD 1929
- Conversion/Comments _____


Check the measurement used.


- | | | |
|---|-------------|---|
| a) Top of bottom floor (including basement, crawl space, or enclosure floor) | <u>15.5</u> | <input checked="" type="checkbox"/> feet <input type="checkbox"/> meters (Puerto Rico only) |
| b) Top of the next higher floor | <u>n/a</u> | <input type="checkbox"/> feet <input type="checkbox"/> meters (Puerto Rico only) |
| c) Bottom of the lowest horizontal structural member (V Zones only) | <u>n/a</u> | <input type="checkbox"/> feet <input type="checkbox"/> meters (Puerto Rico only) |
| d) Attached garage (top of slab) | <u>n/a</u> | <input checked="" type="checkbox"/> feet <input type="checkbox"/> meters (Puerto Rico only) |
| e) Lowest elevation of machinery or equipment servicing the building (Describe type of equipment in Comments) | <u>15.2</u> | <input checked="" type="checkbox"/> feet <input type="checkbox"/> meters (Puerto Rico only) |
| f) Lowest adjacent (finished) grade (LAG) | <u>14.8</u> | <input checked="" type="checkbox"/> feet <input type="checkbox"/> meters (Puerto Rico only) |
| g) Highest adjacent (finished) grade (HAG) | <u>14.9</u> | <input checked="" type="checkbox"/> feet <input type="checkbox"/> meters (Puerto Rico only) |

SECTION D - SURVEYOR, ENGINEER, OR ARCHITECT CERTIFICATION

This certification is to be signed and sealed by a land surveyor, engineer, or architect authorized by law to certify elevation information. I certify that the information on this Certificate represents my best efforts to interpret the data available. I understand that any false statement may be punishable by fine or imprisonment under 18 U.S. Code, Section 1001.

Check here if comments are provided on back of form.


Certifier's Name <u>Jeffrey H. Hillgoose</u>	License Number <u>LS 4488</u>
Title <u>PSM</u>	Company Name
Address <u>601 Padua Ct</u>	City <u>Nokomis</u> State <u>FL</u> ZIP Code <u>34275</u>
Signature 	Date <u>6/28/07</u> Telephone <u>941-412-1708</u>


LS 4488
6/28/07

IMPORTANT: In these spaces, copy the corresponding information from Section A.	For Insurance Company Use:
Building Street Address (Including Apt., Unit, Suite, and/or Bldg. No.) or P.O. Route and Box No. Jackson Rd	Policy Number
City Venice State FL ZIP Code 34292	Company NAIC Number

SECTION D - SURVEYOR, ENGINEER, OR ARCHITECT CERTIFICATION (CONTINUED)

Copy both sides of this Elevation Certificate for (1) community official, (2) insurance agent/company, and (3) building owner.
 Comments Ref: C2.(a) Concrete air conditioner support pad

Signature  Date 6/28/07 Check here if attachments

SECTION E - BUILDING ELEVATION INFORMATION (SURVEY NOT REQUIRED) FOR ZONE AO AND ZONE A (WITHOUT BFE)

For Zones AO and A (without BFE), complete Items E1-E5. If the Certificate is intended to support a LOMA or LOMR-F request, complete Sections A, B, and C. For Items E1-E4, use natural grade, if available. Check the measurement used. In Puerto Rico only, enter meters.

E1. Provide elevation information for the following and check the appropriate boxes to show whether the elevation is above or below the highest adjacent grade (HAG) and the lowest adjacent grade (LAG).
 a) Top of bottom floor (including basement, crawl space, or enclosure) is 0.6 feet meters above or below the HAG.
 b) Top of bottom floor (including basement, crawl space, or enclosure) is 0.9 feet meters above or below the LAG.

E2. For Building Diagrams 6-8 with permanent flood openings provided in Section A Items 8 and/or 9 (see page 8 of Instructions), the next higher floor (elevation C2.b in the diagrams) of the building is n/a feet meters above or below the HAG.

E3. Attached garage (top of slab) is n/a feet meters above or below the HAG.

E4. Top of platform of machinery and/or equipment servicing the building is 0.3 feet meters above or below the HAG.

E5. Zone AO only: If no flood depth number is available, is the top of the bottom floor elevated in accordance with the community's floodplain management ordinance? Yes No Unknown. The local official must certify this information in Section G.

SECTION F - PROPERTY OWNER (OR OWNER'S REPRESENTATIVE) CERTIFICATION

Property owner or owner's authorized representative who completes Sections A, B, and E for Zone A (without a FEMA-issued or community-issued BFE) Zone AO must sign here. The statements in Sections A, B, and E are correct to the best of my knowledge.

Property Owner's or Owner's Authorized Representative's Name
 Jeffrey H. Hillgoss, PSM
 Address 601 Padua Ct
 City Nokomis State FL ZIP Code 34275
 Date 6/28/07 Telephone 841-412-1708

Signature _____
 Comments E1.(a) (b) & E4. Referenced to finished grade

Check here if attachments

SECTION G - COMMUNITY INFORMATION (OPTIONAL)

The local official who is authorized by law or ordinance to administer the community's floodplain management ordinance can complete Sections A, B, C (or E), and G of this Elevation Certificate. Complete the applicable item(s) and sign below. Check the measurement used in Items G8 and G9.

- G1. The information in Section C was taken from other documentation that has been signed and sealed by a licensed surveyor, engineer, or architect who is authorized by law to certify elevation information. (Indicate the source and date of the elevation data in the Comments area below.)
 G2. A community official completed Section E for a building located in Zone A (without a FEMA-issued or community-issued BFE) or Zone AO.
 G3. The following information (Items G4.-G9.) is provided for community floodplain management purposes.

G4. Permit Number	G5. Date Permit Issued	G6. Date Certificate Of Compliance/Occupancy Issued
-------------------	------------------------	---

G7. This permit has been issued for: New Construction Substantial Improvement
 G8. Elevation of sit-built lowest floor (including basement) of the building: _____ feet meters (PR) Datum _____
 G9. BFE or (in Zone AO) depth of flooding at the building site: _____ feet meters (PR) Datum _____

Local Official's Name _____ Title _____
 Community Name _____ Telephone _____
 Signature _____ Date _____

Comments _____

Check here if attachments