

ELEVATION CERTIFICATE

OMB No. 1660-0008
Expiration Date: November 30, 2018

IMPORTANT: In these spaces, copy the corresponding information from Section A.
 Building Street Address (including Apt., Unit, Suite, and/or Bldg. No.) or P.O. Route and Box No.
 6065 Manasota Key Road

FOR INSURANCE COMPANY USE
 Policy Number:

City
 Englewood

State
 Florida

ZIP Code
 34223

Company NAIC Number

SECTION G – COMMUNITY INFORMATION (OPTIONAL)

The local official who is authorized by law or ordinance to administer the community's floodplain management ordinance can complete Sections A, B, C (or E), and G of this Elevation Certificate. Complete the applicable item(s) and sign below. Check the measurement used in Items G8–G10. In Puerto Rico only, enter meters.

- G1. The information in Section C was taken from other documentation that has been signed and sealed by a licensed surveyor, engineer, or architect who is authorized by law to certify elevation information. (Indicate the source and date of the elevation data in the Comments area below.)
- G2. A community official completed Section E for a building located in Zone A (without a FEMA-issued or community-issued BFE) or Zone AO.
- G3. The following information (Items G4–G10) is provided for community floodplain management purposes.

G4. Permit Number 17-144831	G5. Date Permit Issued	G6. Date Certificate of Compliance/Occupancy Issued
---------------------------------------	------------------------	---

G7. This permit has been issued for: New Construction Substantial Improvement

G8. Elevation of as-built lowest floor (including basement) _____ feet meters Datum _____

Of the building:

G9. BFE or (in Zone AO) depth of flooding at the building site: _____ feet meters Datum _____

G10. Community's design flood elevation: _____ feet meters Datum _____

Local Official's Name _____ Title _____

Community Name _____ Telephone _____

Signature _____ Date _____

Comments (including type of equipment and location, per C2(e), if applicable)

JOB# 17-1267 Check here if attachments.

ELEVATION CERTIFICATE

OMB No. 1660-0008
Expiration Date: November 30, 2018

IMPORTANT: In these spaces, copy the corresponding information from Section A.
 Building Street Address (Including Apt., Unit, Suite, and/or Bldg. No.) or P. O. Route and Box No.
 6065 Manasota Key Road

FOR INSURANCE COMPANY USE
 Policy Number:
 Company NAIC Number

City Englewood State Florida ZIP Code 34223

SECTION E – BUILDING ELEVATION INFORMATION (SURVEY NOT REQUIRED) FOR ZONE AO AND ZONE A (WITHOUT BFE)

For Zones AO and A (without BFE), complete Items E1–E5. If the Certificate is intended to support a LOMA or LOMR-F request, complete Sections A, B, and C. For Items E1–E4, use natural grade, if available. Check the measurement used. In Puerto Rico only, enter meters.

- E1. Provide elevation information for the following and check the appropriate boxes to show whether the elevation is above or below the highest adjacent grade (HAG) and the lowest adjacent grade (LAG).
- | | | | | | |
|--|------|-------------------------------|---------------------------------|-----------------------------------|---|
| a) Top of bottom floor (including basement, crawlspace, or enclosure) is | N. A | <input type="checkbox"/> feet | <input type="checkbox"/> meters | <input type="checkbox"/> above or | <input type="checkbox"/> below the HAG. |
| b) Top of bottom floor (including basement, crawlspace, or enclosure) is | N. A | <input type="checkbox"/> feet | <input type="checkbox"/> meters | <input type="checkbox"/> above or | <input type="checkbox"/> below the LAG. |
- E2. For Building Diagrams 6–9 with permanent flood openings provided in Section A Items 8 and/or 9 (see pages 1–2 of Instructions), the next higher floor (elevation C2.b in the diagrams) of the building is
- | | | | | | |
|---|------|-------------------------------|---------------------------------|-----------------------------------|---|
| E3. Attached garage (top of slab) is | N. A | <input type="checkbox"/> feet | <input type="checkbox"/> meters | <input type="checkbox"/> above or | <input type="checkbox"/> below the HAG. |
| E4. Top of platform of machinery and/or equipment servicing the building is | N. A | <input type="checkbox"/> feet | <input type="checkbox"/> meters | <input type="checkbox"/> above or | <input type="checkbox"/> below the HAG. |
- E5. Zone AO only: If no flood depth number is available, is the top of the bottom floor elevated in accordance with the community's floodplain management ordinance? Yes No Unknown. The local official must certify this information in Section G.

SECTION F – PROPERTY OWNER (OR OWNER'S REPRESENTATIVE) CERTIFICATION

The property owner or owner's authorized representative who completes Sections A, B, and E for Zone A (without a FEMA-issued or community-issued BFE) or Zone AO must sign here. The statements in Sections A, B, and E are correct to the best of my knowledge.

Property Owner or Owner's Authorized Representative's Name

Address City State ZIP Code
 Florida

Signature Date Telephone

Comments

JOB# 17-1267

Check here if attachments.

ELEVATION CERTIFICATE

Important: Follow the instructions on pages 1-9.

Copy all pages of this Elevation Certificate and all attachments for (1) community official, (2) insurance agent/company, and (3) building owner.

SECTION A - PROPERTY INFORMATION

A1. Building Owner's Name John Skaarup	FOR INSURANCE COMPANY USE Policy Number:
A2. Building Street Address (including Apt., Unit, Suite, and/or Bldg. No.) or P.O. Route and Box No. 6065 Manasota Key Road	Company NAIC Number:
City Englewood	State Florida
ZIP Code 34223	

A3. Property Description (Lot and Block Numbers, Tax Parcel Number, Legal Description, etc.)
 Part of Government Lot 3, Sec. 35, Twp. 40s., Rng. 19, Sarasota County, Florida P.I.D. # 0502160001

A4. Building Use (e.g., Residential, Non-Residential, Addition, Accessory, etc.) Detached Garage

A5. Latitude/Longitude: Lat. 26°56'49.0" N. Long. 082°22'22.1" W. Horizontal Datum: NAD 1927 NAD 1983

A6. Attach at least 2 photographs of the building if the Certificate is being used to obtain flood insurance.

A7. Building Diagram Number 1A

A8. For a building with a crawlspace or enclosure(s):

a) Square footage of crawlspace or enclosure(s) 2400 sq ft

b) Number of permanent flood openings in the crawlspace or enclosure(s) within 1.0 foot above adjacent grade 12

c) Total net area of flood openings in A8.b 1260 (See Comments & Pictures) sq in

d) Engineered flood openings? Yes No

A9. For a building with an attached garage:

a) Square footage of attached garage N/A sq ft

b) Number of permanent flood openings in the attached garage within 1.0 foot above adjacent grade N/A

c) Total net area of flood openings in A9.b N/A sq in

d) Engineered flood openings? Yes No

SECTION B - FLOOD INSURANCE RATE MAP (FIRM) INFORMATION

B1. NFIP Community Name & Community Number Sarasota County 125144	B2. County Name Sarasota	B3. State Florida
--	-----------------------------	----------------------

B4. Map/Panel Number 12115C-0463	B5. Suffix F	B6. FIRM Index Date 11/04/2016	B7. FIRM Panel Effective/Revised Date 11/04/2016	B8. Flood Zone(s) AE	B9. Base Flood Elevation(s) (Zone AO, use Base Flood Depth) 10 Feet
-------------------------------------	-----------------	-----------------------------------	---	-------------------------	--

B10. Indicate the source of the Base Flood Elevation (BFE) data or base flood depth entered in Item B9:

FIS Profile FIRM Community Determined Other/Source: _____

B11. Indicate elevation datum used for BFE in Item B9: NGVD 1929 NAVD 1988 Other/Source: _____

B12. Is the building located in a Coastal Barrier Resources System (CBRS) area or Otherwise Protected Area (OPA)? Yes No

Designation Date: _____ CBRS OPA

ELEVATION CERTIFICATE

OMB No. 1660-0008
Expiration Date: November 30, 2018

IMPORTANT: In these spaces, copy the corresponding information from Section A.
Building Street Address (Including Apt., Unit, Suite, and/or Bldg. No.) or P.O. Route and Box No.
6065 Manasota Key Road

City Englewood State Florida ZIP Code 34223

FOR INSURANCE COMPANY
Policy Number:
Company NAIC Number

SECTION C - BUILDING ELEVATION INFORMATION (SURVEY REQUIRED)

C1. Building elevations are based on: Construction Drawings* Building Under Construction* Finished Construction
*A new Elevation Certificate will be required when construction of the building is complete.

C2. Elevations - Zones A1-A30, AE, AH, A (with BFE), VE, V1-V30, V (with BFE), AR, ARA, ARAE, ARA1-A30, ARAH, ARAO.
Complete Items C2.a-h below according to the building diagram specified in Item A7. In Puerto Rico only, enter meters.

Benchmark Utilized Manasota PLST Vertical Datum: N.A.V.D. 88

Indicate elevation datum used for the elevations in items a) through h) below.

NGVD 1929 NAVD 1988 Other/Source: _____
Datum used for building elevations must be the same as that used for the BFE.

Check the measurement used.

- a) Top of bottom floor (including basement, crawlspace, or enclosure floor) 7. 9 feet meters
- b) Top of the next higher floor N. A feet meters
- c) Bottom of the lowest horizontal structural member (V Zones only) N. A feet meters
- d) Attached garage (top of slab) N. A feet meters
- e) Lowest elevation of machinery or equipment servicing the building (Describe type of equipment and location in Comments) N. A feet meters
- f) Lowest adjacent (finished) grade next to building (LAG) 7. 1 feet meters
- g) Highest adjacent (finished) grade next to building (HAG) 7. 6 feet meters
- h) Lowest adjacent grade at lowest elevation of deck or stairs, including structural support N. A feet meters

SECTION D - SURVEYOR, ENGINEER, OR ARCHITECT CERTIFICATION

This certification is to be signed and sealed by a land surveyor, engineer, or architect authorized by law to certify elevation information. I certify that the information on this Certificate represents my best efforts to interpret the data available. I understand that any false statement may be punishable by fine or imprisonment under 18 U.S. Code, Section 1001.

Were latitude and longitude in Section A provided by a licensed land surveyor? Yes No Check here if attachments.

Certifier's name Alan K. Fish, PSM License Number LS 3941

Title Professional Surveyor & Mapper

Company Name Van Buskirk / Fish & Associates, Inc.

Address 12450 Tamiami Trail

City North Port State Florida ZIP Code 34287

Signature  Date 06/21/18 Telephone (941) 426-0681

Copy all pages of this Elevation Certificate and all attachments for (1) community official, (2) insurance agent/company, and (3) building owner.

Comments (including type of equipment and location, per C2(e), if applicable)

This Certificate is for the detached Garage at 6065 Manasota Key Road, opening area in item A8. c) is for the net garage wall openings only. The Vent covers are engineered made by Crawl Space Door System, Inc. Model # FV816, DO816, 816CS rated at 205 square inches each. See Photograph on page 7 ICC-ES Report not available. Total vent area = 2460 sq in.* Information provided in this Elevation Certificate is based on the building conditions at time of survey. Any building revisions affecting the items reported in this Certificate will require an updated Elevation Certificate.



ELEVATION CERTIFICATE **BUILDING PHOTOGRAPHS**

See Instructions for Item A6.

OMB No. 1660-0008

Expiration Date: November 30, 2018

IMPORTANT: In these spaces, copy the corresponding information from Section A.			FOR INSURANCE COMPANY USE
Building Street Address (including Apt., Unit, Suite, and/or Bldg. No.) or P.O. Route and Box No. 6065 Manasota Key Road			Policy Number:
City Englewood	State Florida	ZIP Code 34223	Company NAIC Number

If using the Elevation Certificate to obtain NFIP flood insurance, affix at least 2 building photographs below according to the instructions for Item A6. Identify all photographs with date taken; "Front View" and "Rear View"; and, if required, "Right Side View" and "Left Side View." When applicable, photographs must show the foundation with representative examples of the flood openings or vents, as indicated in Section A8. If submitting more photographs than will fit on this page, use the Continuation Page.



Photo One Caption

Front View

Date Taken 06/20/18




Photo Two Caption

Rear View

Date Taken 06/20/18 JOB# 17-1267

ELEVATION CERTIFICATE

BUILDING PHOTOGRAPHS

Continuation Page

OMB No. 1660-0008

Expiration Date: November 30, 2018

IMPORTANT: In these spaces, copy the corresponding information from Section A.

FOR INSURANCE COMPANY USE

Building Street Address (Including Apt., Unit, Suite, and/or Bldg. No.) or P.O. Route and Box No.
6065 Manasota Key Road

Policy Number:

City
Englewood

State
Florida

ZIP Code
34223

Company NAIC Number

If submitting more photographs than will fit on the preceding page, affix the additional photographs below. Identify all photographs with: date taken; "Front View" and "Rear View"; and, if required, "Right Side View" and "Left Side View." When applicable, photographs must show the foundation with representative examples of the flood openings or vents, as indicated in Section A8.




Photo One Caption

Left View

Date Taken 06/20/18



Photo Two Caption

Right View

Date Taken 06/20/18

JOB# 17-1267

BUILDING PHOTOGRAPHS

ELEVATION CERTIFICATE

Continuation Page

OMB No. 1660-0008

Expiration Date: November 30, 2018

IMPORTANT: In these spaces, copy the corresponding information from Section A.

FOR INSURANCE COMPANY USE

Building Street Address (Including Apt., Unit, Suite, and/or Bldg. No.) or P.O. Route and Box No.
6065 Manasota Key Road

Policy Number:

City State ZIP Code
Englewood Florida 34223

Germany-NAIG-Number

If submitting more photographs than will fit on the preceding page, affix the additional photographs below. Identify all photographs with: date taken; "Front View" and "Rear View"; and, if required, "Right Side View" and "Left Side View." When applicable, photographs must show the foundation with representative examples of the flood openings or vents, as indicated in Section A8.



Photo One Caption

(Typical) Crawl Space Door Systems, Inc.

Date Taken 06/20/18

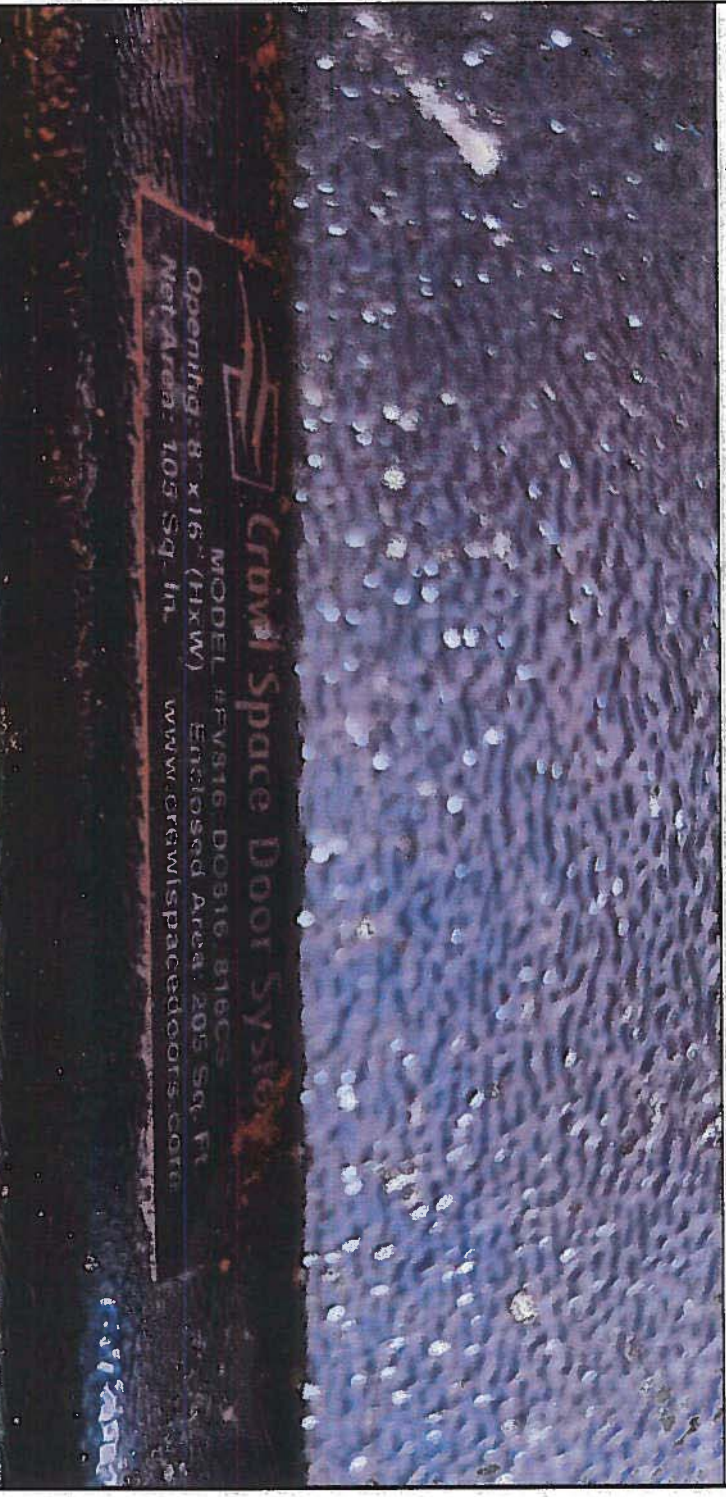


Photo Two Caption

Model# FV816,DO816,816CS


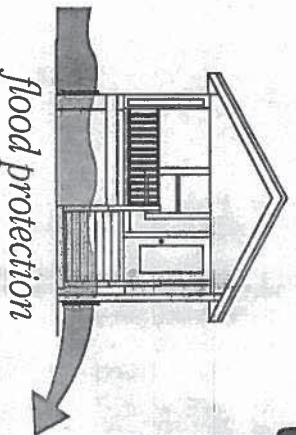
Date Taken 06/20/18 JOB# 17-1267

No Rust or Rot Crawlspace Door/Air Vent for Homes (New Construction & Replacement)


Easy Access • Modular Use • Can Be Painted

Flood Vent (No Cover)

One-piece ventplate with easy to insert vermin screen and fixed louver. Made of durable PVC/ABS plastic (no rust or rot) with a UV retardant treatment. FEMA compliant, engineered certified. No cover to allow the automatic entry and exit of floodwaters. Quick and easy to install.



MODEL	HxW (in)	Net Area (in ²)	Enclosed Area (ft ²)
<input checked="" type="checkbox"/> 816CS	8 X 16	105	205
<input type="checkbox"/> 1220CS	12 X 20	235	500
<input type="checkbox"/> 1232CS	12 X 32	305	645
<input type="checkbox"/> 1616CS	16 X 16	180	395
<input type="checkbox"/> 1624CS	16 X 24	310	670
<input type="checkbox"/> 1632CS	16 X 32	405	835
<input type="checkbox"/> 2032CS	20 X 32	630	1240
<input type="checkbox"/> 2424CS	24 X 24	570	1230
<input type="checkbox"/> 2436CS	24 X 36	850	1765



Crawl Space Door Systems
INCORPORATED

*Crawlspace Doors & Vents
Crawlspace Louvers/Screens
Engineered FEMA Flood Vents*

