

# ELEVATION CERTIFICATE

Important: Read the instructions on pages 1-9.

OMB No. 1660-0008  
 Expiration Date: July 31, 2015

## SECTION A - PROPERTY INFORMATION

A1. Building Owner's Name JAMES L. SINGLETON		FOR INSURANCE COMPANY USE
A2. Building Street Address (including Apt., Unit, Suite, and/or Bldg. No.) or P.O. Route and Box No. 8405 MANASOTA KEY ROAD		Policy Number:
City ENGLEWOOD	State FL	ZIP Code 34223
A3. Property Description (Lot and Block Numbers, Tax Parcel Number, Legal Description, etc.) PID# 0476150017, LEGAL DESCRIPTION-SEE COMMENTS		
A4. Building Use (e.g., Residential, Non-Residential, Addition, Accessory, etc.) <u>RESIDENTIAL</u>		
A5. Latitude/Longitude: Lat. <u>27.0070 N</u> Long. <u>-082.4091 W</u> Horizontal Datum: <input type="checkbox"/> NAD 1927 <input checked="" type="checkbox"/> NAD 1983		
A6. Attach at least 2 photographs of the building if the Certificate is being used to obtain flood insurance.		
A7. Building Diagram Number <u>1B</u>		
A8. For a building with a crawlspace or enclosure(s):		A9. For a building with an attached garage:
a) Square footage of crawlspace or enclosure(s) <u>N/A</u> sq ft		a) Square footage of attached garage <u>1,023</u> sq ft
b) Number of permanent flood openings in the crawlspace or enclosure(s) within 1.0 foot above adjacent grade <u>N/A</u>		b) Number of permanent flood openings in the attached garage within 1.0 foot above adjacent grade <u>6</u>
c) Total net area of flood openings in A8.b <u>N/A</u> sq in		c) Total net area of flood openings in A9.b <u>804</u> sq in
d) Engineered flood openings? <input type="checkbox"/> Yes <input checked="" type="checkbox"/> No		d) Engineered flood openings? <input checked="" type="checkbox"/> Yes <input checked="" type="checkbox"/> No

14-123176 B1

## SECTION B - FLOOD INSURANCE RATE MAP (FIRM) INFORMATION

B1. NFIP Community Name & Community Number SARASOTA COUNTY 125144		B2. County Name SARASOTA, UNINCORPORATED AREA		B3. State FL	
B4. Map/Panel Number 125144 0343	B5. Suffix E	B6. FIRM Index Date 9/3/1992	B7. FIRM Panel Effective/Revised Date 9/3/1992	B8. Flood Zone(s) AE	B9. Base Flood Elevation(s) (Zone AO, use base flood depth) 11 FEET
B10. Indicate the source of the Base Flood Elevation (BFE) data or base flood depth entered in Item B9. <input type="checkbox"/> FIS Profile <input checked="" type="checkbox"/> FIRM <input type="checkbox"/> Community Determined <input type="checkbox"/> Other/Source: _____					
B11. Indicate elevation datum used for BFE in Item B9: <input checked="" type="checkbox"/> NGVD 1929 <input type="checkbox"/> NAVD 1988 <input type="checkbox"/> Other/Source: _____					
B12. Is the building located in a Coastal Barrier Resources System (CBRS) area or Otherwise Protected Area (OPA)? <input type="checkbox"/> Yes <input checked="" type="checkbox"/> No Designation Date: _____ <input type="checkbox"/> CBRS <input type="checkbox"/> OPA					

## SECTION C - BUILDING ELEVATION INFORMATION (SURVEY REQUIRED)

C1. Building elevations are based on:  Construction Drawings\*  Building Under Construction\*  Finished Construction  
 \*A new Elevation Certificate will be required when construction of the building is complete.

C2. Elevations - Zones A1-A30, AE, AH, A (with BFE), VE, V1-V30, V (with BFE), AR, AR/A, AR/AE, AR/A1-A30, AR/AH, AR/AO. Complete Items C2.a-h below according to the building diagram specified in Item A7. In Puerto Rico only, enter meters.  
 Benchmark Utilized: NGS 5809 A Vertical Datum: NGVD 1929  
 Indicate elevation datum used for the elevations in items a) through h) below.  NGVD 1929  NAVD 1988  Other/Source: \_\_\_\_\_  
 Datum used for building elevations must be the same as that used for the BFE.

Check the measurement used.


a) Top of bottom floor (including basement, crawlspace, or enclosure floor)	<u>11.49</u>	<input checked="" type="checkbox"/> feet <input type="checkbox"/> meters
b) Top of the next higher floor	<u>N/A</u>	<input type="checkbox"/> feet <input type="checkbox"/> meters
c) Bottom of the lowest horizontal structural member (V Zones only)	<u>N/A</u>	<input type="checkbox"/> feet <input type="checkbox"/> meters
d) Attached garage (top of slab)	<u>8.68</u>	<input checked="" type="checkbox"/> feet <input type="checkbox"/> meters
e) Lowest elevation of machinery or equipment servicing the building (Describe type of equipment and location in Comments)	<u>11.25</u>	<input checked="" type="checkbox"/> feet <input type="checkbox"/> meters
f) Lowest adjacent (finished) grade next to building (LAG)	<u>6.8</u>	<input checked="" type="checkbox"/> feet <input type="checkbox"/> meters
g) Highest adjacent (finished) grade next to building (HAG)	<u>9.0</u>	<input checked="" type="checkbox"/> feet <input type="checkbox"/> meters
h) Lowest adjacent grade at lowest elevation of deck or stairs, including structural support	<u>N/A</u>	<input type="checkbox"/> feet <input type="checkbox"/> meters

## SECTION D - SURVEYOR, ENGINEER, OR ARCHITECT CERTIFICATION


This certification is to be signed and sealed by a land surveyor, engineer, or architect authorized by law to certify elevation information. I certify that the information on this Certificate represents my best efforts to interpret the data available. I understand that any false statement may be punishable by fine or imprisonment under 18 U.S. Code, Section 1001.

Check here if comments are provided on back of form. Were latitude and longitude in Section A provided by a licensed land surveyor?  Yes  No  
 Check here if attachments.

Certifier's Name JUSTIN D. GARNER	License Number 6896
Title LICENSED SURVEYOR	Company Name FLORIDA ENGINEERING & SURVEYING LLC
Address 631 N. TAMiami TRAIL	City NOKOMIS State FL ZIP Code 34275
Signature <u>Justin D. Garner</u>	Date <u>6/30/15</u> Telephone 941-485-3100



Faint, illegible text covering the majority of the page, likely bleed-through from the reverse side of the document.




**ELEVATION CERTIFICATE, page 2**

<b>IMPORTANT: In these spaces, copy the corresponding information from Section A.</b>	<b>FOR INSURANCE COMPANY USE</b>
Building Street Address (including Apt., Unit, Suite, and/or Bldg. No.) or P.O. Route and Box No. 8405 MANASOTA KEY ROAD	Policy Number:
City ENGLEWOOD State FL ZIP Code 34223	Company NAIC Number:

**SECTION D – SURVEYOR, ENGINEER, OR ARCHITECT CERTIFICATION (CONTINUED)**

Copy both sides of this Elevation Certificate for (1) community official, (2) insurance agent/company, and (3) building owner.

Comments SEE ATTACHMENT FOR COMMENTS.

Signature  Date 6/30/15

**SECTION E – BUILDING ELEVATION INFORMATION (SURVEY NOT REQUIRED) FOR ZONE AO AND ZONE A (WITHOUT BFE)**

For Zones AO and A (without BFE), complete Items E1–E5. If the Certificate is intended to support a LOMA or LOMR-F request, complete Sections A, B, and C. For Items E1–E4, use natural grade, if available. Check the measurement used. In Puerto Rico only, enter meters.

- E1. Provide elevation information for the following and check the appropriate boxes to show whether the elevation is above or below the highest adjacent grade (HAG) and the lowest adjacent grade (LAG).
  - a) Top of bottom floor (including basement, crawlspace, or enclosure) is \_\_\_\_\_  feet  meters  above or  below the HAG.
  - b) Top of bottom floor (including basement, crawlspace, or enclosure) is \_\_\_\_\_  feet  meters  above or  below the LAG.
- E2. For Building Diagrams 6–9 with permanent flood openings provided in Section A Items 8 and/or 9 (see pages 8–9 of Instructions), the next higher floor (elevation C2.b in the diagrams) of the building is \_\_\_\_\_  feet  meters  above or  below the HAG.
- E3. Attached garage (top of slab) is \_\_\_\_\_  feet  meters  above or  below the HAG.
- E4. Top of platform of machinery and/or equipment servicing the building is \_\_\_\_\_  feet  meters  above or  below the HAG.
- E5. Zone AO only: If no flood depth number is available, is the top of the bottom floor elevated in accordance with the community's floodplain management ordinance?  Yes  No  Unknown. The local official must certify this information in Section G.

**SECTION F – PROPERTY OWNER (OR OWNER'S REPRESENTATIVE) CERTIFICATION**

The property owner or owner's authorized representative who completes Sections A, B, and E for Zone A (without a FEMA-issued or community-issued BFE) or Zone AO must sign here. The statements in Sections A, B, and E are correct to the best of my knowledge.

Property Owner's or Owner's Authorized Representative's Name \_\_\_\_\_

Address _____	City _____	State _____	ZIP Code _____
Signature _____	Date _____	Telephone _____	

Comments \_\_\_\_\_

Check here if attachments.

**SECTION G – COMMUNITY INFORMATION (OPTIONAL)**

The local official who is authorized by law or ordinance to administer the community's floodplain management ordinance can complete Sections A, B, C (or E), and G of this Elevation Certificate. Complete the applicable item(s) and sign below. Check the measurement used in Items G8–G10. In Puerto Rico only, enter meters.

- G1.  The information in Section C was taken from other documentation that has been signed and sealed by a licensed surveyor, engineer, or architect who is authorized by law to certify elevation information. (Indicate the source and date of the elevation data in the Comments area below.)
- G2.  A community official completed Section E for a building located in Zone A (without a FEMA-issued or community-issued BFE) or Zone AO.
- G3.  The following information (Items G4–G10) is provided for community floodplain management purposes.

G4. Permit Number _____	G5. Date Permit Issued _____	G6. Date Certificate Of Compliance/Occupancy Issued _____
-------------------------	------------------------------	---

- G7. This permit has been issued for:  New Construction  Substantial Improvement
- G8. Elevation of as-built lowest floor (including basement) of the building: \_\_\_\_\_  feet  meters Datum \_\_\_\_\_
- G9. BFE or (in Zone AO) depth of flooding at the building site: \_\_\_\_\_  feet  meters Datum \_\_\_\_\_
- G10. Community's design flood elevation: \_\_\_\_\_  feet  meters Datum \_\_\_\_\_

Local Official's Name _____	Title _____
Community Name _____	Telephone _____
Signature _____	Date _____

Comments \_\_\_\_\_

Check here if attachments.

# Building Photographs

See Instructions for Item A6.

**IMPORTANT: In these spaces, copy the corresponding information from Section A.**

FOR INSURANCE COMPANY USE

Building Street Address (including Apt., Unit, Suite, and/or Bldg. No.) or P.O. Route and Box No.  
8405 MANASOTA KEY ROAD

Policy Number:

City ENGLEWOOD

State FL

ZIP Code 34223

Company NAIC Number:

If using the Elevation Certificate to obtain NFIP flood insurance, affix at least 2 building photographs below according to the instructions for Item A6. Identify all photographs with date taken; "Front View" and "Rear View"; and, if required, "Right Side View" and "Left Side View." When applicable, photographs must show the foundation with representative examples of the flood openings or vents, as indicated in Section A8. If submitting more photographs than will fit on this page, use the Continuation Page.



FRONT VIEW  
6/23/15



RIGHT SIDE VIEW  
6/23/15

# Building Photographs

Continuation Page

**IMPORTANT: In these spaces, copy the corresponding information from Section A.**

FOR INSURANCE COMPANY USE

Building Street Address (including Apt., Unit, Suite, and/or Bldg. No.) or P.O. Route and Box No.  
8405 MANASOTA KEY ROAD

Policy Number:

City ENGLEWOOD

State FL

ZIP Code 34223

Company NAIC Number:

If submitting more photographs than will fit on the preceding page, affix the additional photographs below. Identify all photographs with: date taken; "Front View" and "Rear View"; and, if required, "Right Side View" and "Left Side View." When applicable, photographs must show the foundation with representative examples of the flood openings or vents, as indicated in Section A8.



REAR VIEW  
6/23/15



SMART VENT INFORMATION  
6/23/15



LEFT SIDE VIEW  
6/23/15

**ADDITIONAL COMMENTS:**

THE BENCHMARK UTILIZED FOR THIS CERTIFICATE IS A NATIONAL GEODETIC SURVEY BENCHMARK (DESIGNATION 872 5809 A) WITH AN ELEVATION OF 6.08 FEET NGVD 1929. THE DATA SHOWN IN SECTION C2.a-h IS BASED ON NGVD 1929.

THE A/C UNIT IS THE LOWEST MACHINERY SERVICING THE RESIDENCE AND IS LOCATED ON THE LEFT SIDE OF THE RESIDENCE ON A RAISED CONCRETE SLAB.

THE LATITUDE AND LONGITUDE AS SHOWN IN SECTION A5 WAS OBTAINED USING A HAND HELD GPS DEVICE WITH AN ACCURACY OF 15 FEET ±.

THERE ARE 6 FLOOD OPENINGS IN THE GARAGE AREA, THE OPENINGS ARE SMART VENTS, INFORMATION CAN BE FOUND IN SMART VENT PHOTO ABOVE.

**THE LEGAL DESCRIPTION FOR THE SUBJECT PROPERTY IS AS FOLLOWS:**

THE NORTH ONE-HALF OF THE SOUTH 270.00 FEET OF GOVERNMENT LOT 5, SECTION 9, TOWNSHIP 40 SOUTH, RANGE 19 EAST, SARASOTA COUNTY, FLORIDA, LYING EASTERLY OF THE EXISTING COUNTY ROADWAY CONVEYED IN DEED BOOK 169, PAGE 205, OF THE PUBLIC RECORDS OF SARASOTA COUNTY, FLORIDA.

TOGETHER WITH A WALKING EASEMENT OVER AND ACROSS THE NORTHERLY FOUR FEET OF THAT PORTION OF THE SOUTH 270 FEET OF GOVERNMENT LOT 5, SECTION 9, TOWNSHIP 40 SOUTH, RANGE 19 EAST, SARASOTA COUNTY, FLORIDA, LYING WEST OF THE WESTERLY RIGHT-OF-WAY LINE OF THAT CERTAIN ROAD RIGHT-OF-WAY RECORDED IN DEED BOOK 169, PAGE 205, OF THE PUBLIC RECORDS OF SARASOTA COUNTY, FLORIDA.

SUBJECT TO A TWO FEET WALKING EASEMENT OVER THE SOUTHERLY TWO FEET OF THE NORTH ONE-HALF OF THE SOUTH 270.00 FEET OF GOVERNMENT LOT 5, SECTION 9, TOWNSHIP 40 SOUTH, RANGE 19 EAST, SARASOTA COUNTY, FLORIDA, LYING EASTERLY OF THE EXISTING COUNTY ROAD, TOGETHER WITH THE RIGHT IN THE GRANTEE, HIS SUCCESSORS AND ASSIGNS TO MOOR BOATS IN THE BOAT BASIN LOCATED ADJACENT TO THE DESCRIBED PROPERTY.

MPS Counter

Permit  
14 123176

8405 Manasota Key

ACTORS

809 8114

OO BI







