

ELEVATION CERTIFICATE

L/M 08-03-24

OMB No. 1660-0008
 Expires February 28, 2009

Important: Read the instructions on pages 1-8.

SECTION A - PROPERTY INFORMATION

B. A1. Building Owner's Name RICHARD CARADONNA A2. Building Street Address (including Apt., Unit, Suite, and/or Bldg. No.) or P.O. Route and Box No. 428 PALMETTO CRESCENT City NOKOMIS State FL ZIP Code 34275	For Insurance Company Use:
	Policy Number
Company NAIC Number	

A3. Property Description (Lot and Block Numbers, Tax Parcel Number, Legal Description, etc.)
 LOT 5, BLOCK 45, BAY POINT, TAX PARCEL I.D. # 0172-06-0006.

A4. Building Use (e.g., Residential, Non-Residential, Addition, Accessory, etc.) RESIDENTIAL

A5. Latitude/Longitude: Lat. N 27° 7.269 ' Long. W 82° 27.656 ' Horizontal Datum: NAD 1927 XNAD 1983

A6. Attach at least 2 photographs of the building if the Certificate is being used to obtain flood insurance.

A7. Building Diagram Number 1

A8. For a building with enclosure(s), provide

a) Square footage of enclosure(s)	<u>3,000 +/-</u> sq ft
b) No. of permanent flood openings in the enclosure(s) walls within 1.0 foot above adjacent grade	<u>10</u>
c) Total net area of flood openings in A8.b	<u>30,000</u> sq in +/-

A9. For a building with attached garages, provide:

a) Square footage of attached garages	<u>1,070 ±</u> sq ft
b) No. of permanent flood openings in the attached garages walls within 1.0 foot above adjacent grade	<u>7</u>
c) Total net area of flood openings in A9.b	<u>1,070 +/-</u> sq in

SECTION B - FLOOD INSURANCE RATE MAP (FIRM) INFORMATION

B1. NFIP Community Name & Community Number SARASOTA COUNTY 125144		B2. County Name SARASOTA		B3. State FLORIDA	
B4. Map/Panel Number 125144 0327	B5. Suffix E	B6. FIRM Index Date	B7. FIRM Panel Effective/Revised Date 09-03-92	B8. Flood Zone (s) AE	B9. Base Flood Elevation(s) (Zone AO, use base flood depth) + 12.00 FEET

B10. Indicate the source of the Base Flood Elevation (BFE) data or base flood depth entered in Item B9.

FIS Profile X FIRM Community Determined Other (Describe) _____

B11. Indicate elevation datum used for BFE in Item B9: X NGVD 1929 NAVD 1988 Other (Describe) _____

B12. Is the building located in a Coastal Barrier Resources System (CBRS) area or Otherwise Protected Area (OPA)? Yes No
 Designation Date _____ CBRS OPA

SECTION C - BUILDING ELEVATION INFORMATION (SURVEY REQUIRED)

C1. Building elevations are based on: Construction Drawings* Building Under Construction* X Finished Construction
 *A new Elevation Certificate will be required when construction of the building is complete.

C2. Elevations - Zones A1-A30, AE, AH, A (with BFE), VE, V1-V30, V (with BFE), AR, AR/A, AR/AE, AR/A1-A30, AR/AH, AR/AO. Complete Items C2.a-g below according to the building diagram specified in Item A7.

Benchmark Utilized ELEV. BASED ON SAR. CO. B.M. NO. 485, PUB. ELEV. = + 8.37' Vertical Datum N.G.V.D.

Conversion/Comments _____

Check the measurement used.


a) Top of bottom floor (including basement, crawl space, or enclosure floor)	<u>6.3</u>	Xfeet (FLOOD OPENINGS IN PLACE)
b) Top of the next higher floor	<u>13.6</u>	Xfeet
c) Bottom of the lowest horizontal structural member (V Zones only)	<u>N/A</u>	feet
d) Attached garage (top of slab)	<u>6.0</u>	Xfeet (FLOOD OPENINGS IN PLACE)
e) Lowest elevation of machinery or equipment servicing the building (Describe type of equipment in Comments)	<u>13.6</u>	xfeet
f) Lowest adjacent (finished) grade (LAG)	<u>5.3</u>	xfeet
g) Highest adjacent (finished) grade (HAG)	<u>5.8</u>	xfeet

SECTION D - SURVEYOR, ENGINEER, OR ARCHITECT CERTIFICATION

This certification is to be signed and sealed by a land surveyor, engineer, or architect authorized by law to certify elevation information. I certify that the information on this Certificate represents my best efforts to interpret the data available. I understand that any false statement may be punishable by fine or imprisonment under 18 U.S. Code, Section 1001.

Check here if comments are provided on back of form.X

PLACE SEAL HERE


Certifier's Name DANIEL E. LEMONDE	License Number 2909
Title PROFESSIONAL SURVEYOR AND MAPPER	Company Name LEMONDE MORTGAGE SURVEYS, INC.
Address 4821 BONITA RD	City VENICE State FL ZIP Code 34293
Signature 	Date 1-28-2010 Telephone (941) 493-8000

IMPORTANT: In these spaces, copy the corresponding information from Section A.		For Insurance Company Use:
C. Building Street Address (including Apt., Unit, Suite, and/or Bldg. No.) or P.O. Route and Box No. 428 PALMETTO CRESCENT		Policy Number
City NOKOMIS	State FL ZIP Code 34275	Company NAIC Number

SECTION D - SURVEYOR, ENGINEER, OR ARCHITECT CERTIFICATION (CONTINUED)

Copy both sides of this Elevation Certificate for (1) community official, (2) insurance agent/company, and (3) building owner.

Comments FIRST FLOOR WITH GARAGES HAS APPROVED FLOOD OPENINGS IN PLACE. THE LOWEST EQUIPMENT, (HOT WATER HEATERS), ARE AT MAIN LIVING AREA FLOOR ELEVATION: + 13.6 FEET. NO EQUIPMENT EXISTS AT FIRST FLOOR OR GARAGE FLOOR LEVELS AS OF THIS DATE.

Signature  Date 1-28-2010 Check here if attachments

SECTION E - BUILDING ELEVATION INFORMATION (SURVEY NOT REQUIRED) FOR ZONE AO AND ZONE A (WITHOUT BFE)

For Zones AO and A (without BFE), complete Items E1-E5. If the Certificate is intended to support a LOMA or LOMR-F request, complete Sections A, B, and C. For Items E1-E4, use natural grade, if available. Check the measurement used. In Puerto Rico only, enter meters.


- E1. Provide elevation information for the following and check the appropriate boxes to show whether the elevation is above or below the highest adjacent grade (HAG) and the lowest adjacent grade (LAG).
 - a) Top of bottom floor (including basement, crawl space, or enclosure) is _____ feet meters above or below the HAG.
 - b) Top of bottom floor (including basement, crawl space, or enclosure) is _____ feet meters above or below the LAG.
- E2. For Building Diagrams 6-8 with permanent flood openings provided in Section A Items 8 and/or 9 (see page 8 of Instructions), the next higher floor (elevation C2.b in the diagrams) of the building is _____ feet meters above or below the HAG.
- E3. Attached garage (top of slab) is _____ feet meters above or below the HAG.
- E4. Top of platform of machinery and/or equipment servicing the building is _____ feet meters above or below the HAG.
- E5. Zone AO only: If no flood depth number is available, is the top of the bottom floor elevated in accordance with the community's floodplain management ordinance? Yes No Unknown. The local official must certify this information in Section G.

D. SECTION F - PROPERTY OWNER (OR OWNER'S REPRESENTATIVE) CERTIFICATION

The property owner or owner's authorized representative who completes Sections A, B, and E for Zone A (without a FEMA-issued or community-issued BFE) or Zone AO must sign here. *The statements in Sections A, B, and E are correct to the best of my knowledge.*

Property Owner's or Owner's Authorized Representative's Name
DANIEL E. LEMONDE

Address 4821 BQNITA RD City VENICE State FL ZIP Code 34293

Signature  Date 1-28-2010 Telephone (941) 493-8000

E. Comments

F. Check here if attachments

G. SECTION G - COMMUNITY INFORMATION (OPTIONAL)

The local official who is authorized by law or ordinance to administer the community's floodplain management ordinance can complete Sections A, B, C (or E), and G of this Elevation Certificate. Complete the applicable item(s) and sign below. Check the measurement used in Items G8. and G9.

- G1. The information in Section C was taken from other documentation that has been signed and sealed by a licensed surveyor, engineer, or architect who is authorized by law to certify elevation information. (Indicate the source and date of the elevation data in the Comments area below.)
- G2. A community official completed Section E for a building located in Zone A (without a FEMA-issued or community-issued BFE) or Zone AO.
- G3. The following information (Items G4.-G9.) is provided for community floodplain management purposes.

H. G4. Permit Number	I. G5. Date Permit Issued	J. G6. Date Certificate Of Compliance/Occupancy Issued
----------------------	---------------------------	--

- G7. This permit has been issued for: New Construction Substantial Improvement
- G8. Elevation of as-built lowest floor (including basement) of the building: _____ feet meters (PR) Datum _____
- G9. BFE or (in Zone AO) depth of flooding at the building site: _____ feet meters (PR) Datum _____

Local Official's Name _____ Title _____

Community Name _____ Telephone _____

Signature _____ Date _____

Comments _____

Check here if attachments

Building Photographs

See Instructions for Item A6.

Building Street Address (including Apt., Unit, Suite, and/or Bldg. No.) or P.O. Route and Box No.
428 PALMETTO CRESCENT

City NOKOMIS State FL ZIP Code 34275

For Insurance Company Use:

Policy Number

Company NAIC Number

If using the Elevation Certificate to obtain NFIP flood insurance, affix at least two building photographs below according to the instructions for Item A6. Identify all photographs with: date taken; "Front View" and "Rear View"; and, if required, "Right Side View" and "Left Side View." If submitting more photographs than will fit on this page, use the Continuation Page, following.



FRONT VIEW 1-26-2010



REAR VIEW 1-26-2010



TYPICAL FLOOD OPENINGS 1-28-2010