

ELEVATION CERTIFICATE

Important: Read the instructions on pages 1-9.

OMB No. 1660-0008
 Expiration Date: July 31, 2015

SECTION A - PROPERTY INFORMATION

A1. Building Owner's Name Patricia Tan		FOR INSURANCE COMPANY USE
A2. Building Street Address (including Apt., Unit, Suite, and/or Bldg. No.) or P.O. Route and Box No. 1601 Shelburne Lane		Policy Number:
City Sarasota	State FL	Company NAIC Number:
A3. Property Description (Lot and Block Numbers, Tax Parcel Number, Legal Description, etc.) Aqualane Estates, Second Unit, Lot 29, Parcel Identification Number 0105160024		
A4. Building Use (e.g., Residential, Non-Residential, Addition, Accessory, etc.) <u>RESIDENTIAL</u>		
A5. Latitude/Longitude: Lat. <u>27°15'45.72"N</u> Long. <u>82°32'1.07"W</u>		Horizontal Datum: <input type="checkbox"/> NAD 1927 <input checked="" type="checkbox"/> NAD 1983
A6. Attach at least 2 photographs of the building if the Certificate is being used to obtain flood insurance.		
A7. Building Diagram Number <u>1B</u>		
A8. For a building with a crawlspace or enclosure(s):		A9. For a building with an attached garage:
a) Square footage of crawlspace or enclosure(s) <u>n/a</u> sq ft		a) Square footage of attached garage <u>565</u> sq ft
b) Number of permanent flood openings in the crawlspace or enclosure(s) within 1.0 foot above adjacent grade <u>n/a</u>		b) Number of permanent flood openings in the attached garage within 1.0 foot above adjacent grade <u>5</u>
c) Total net area of flood openings in A8.b <u>n/a</u> sq in		c) Total net area of flood openings in A9.b <u>640</u> sq in
d) Engineered flood openings? <input type="checkbox"/> Yes <input checked="" type="checkbox"/> No		d) Engineered flood openings? <input checked="" type="checkbox"/> Yes <input type="checkbox"/> No

SECTION B - FLOOD INSURANCE RATE MAP (FIRM) INFORMATION

B1. NFIP Community Name & Community Number 125144 SARASOTA		B2. County Name SARASOTA COUNTY		B3. State FLORIDA	
B4. Map/Panel Number 125144 0143	B5. Suffix E	B6. FIRM Index Date 09-03-1992	B7. FIRM Panel Effective/Revised Date 09-03-1992	B8. Flood Zone(s) AE	B9. Base Flood Elevation(s) (Zone AO, use base flood depth) 11'
B10. Indicate the source of the Base Flood Elevation (BFE) data or base flood depth entered in Item B9. <input type="checkbox"/> FIS Profile <input checked="" type="checkbox"/> FIRM <input type="checkbox"/> Community Determined <input type="checkbox"/> Other/Source: _____					
B11. Indicate elevation datum used for BFE in Item B9: <input checked="" type="checkbox"/> NGVD 1929 <input type="checkbox"/> NAVD 1988 <input type="checkbox"/> Other/Source: _____					
B12. Is the building located in a Coastal Barrier Resources System (CBRS) area or Otherwise Protected Area (OPA)? <input type="checkbox"/> Yes <input checked="" type="checkbox"/> No Designation Date: _____ <input type="checkbox"/> CBRS <input type="checkbox"/> OPA					

SECTION C - BUILDING ELEVATION INFORMATION (SURVEY REQUIRED)

C1. Building elevations are based on: Construction Drawings* Building Under Construction* Finished Construction
 *A new Elevation Certificate will be required when construction of the building is complete.

C2. Elevations - Zones A1-A30, AE, AH, A (with BFE), VE, V1-V30, V (with BFE), AR, AR/A, AR/AE, AR/A1-A30, AR/AH, AR/AO. Complete Items C2.a-h below according to the building diagram specified in Item A7. In Puerto Rico only, enter meters.
 Benchmark Utilized: NGS D 630 Vertical Datum: 18.89 NGVD 1929
 Indicate elevation datum used for the elevations in items a) through h) below. NGVD 1929 NAVD 1988 Other/Source: _____
 Datum used for building elevations must be the same as that used for the BFE.

Check the measurement used.


a) Top of bottom floor (including basement, crawlspace, or enclosure floor)	<u>11.2</u>	<input checked="" type="checkbox"/> feet <input type="checkbox"/> meters
b) Top of the next higher floor	<u>n/a</u>	<input type="checkbox"/> feet <input type="checkbox"/> meters
c) Bottom of the lowest horizontal structural member (V Zones only)	<u>n/a</u>	<input type="checkbox"/> feet <input type="checkbox"/> meters
d) Attached garage (top of slab)	<u>5.8</u>	<input checked="" type="checkbox"/> feet <input type="checkbox"/> meters
e) Lowest elevation of machinery or equipment servicing the building (Describe type of equipment and location in Comments)	<u>11.3</u>	<input checked="" type="checkbox"/> feet <input type="checkbox"/> meters
f) Lowest adjacent (finished) grade next to building (LAG)	<u>5.1</u>	<input checked="" type="checkbox"/> feet <input type="checkbox"/> meters
g) Highest adjacent (finished) grade next to building (HAG)	<u>6.2</u>	<input checked="" type="checkbox"/> feet <input type="checkbox"/> meters
h) Lowest adjacent grade at lowest elevation of deck or stairs, including structural support	<u>5.6</u>	<input checked="" type="checkbox"/> feet <input type="checkbox"/> meters

SECTION D - SURVEYOR, ENGINEER, OR ARCHITECT CERTIFICATION

This certification is to be signed and sealed by a land surveyor, engineer, or architect authorized by law to certify elevation information. I certify that the information on this Certificate represents my best efforts to interpret the data available. I understand that any false statement may be punishable by fine or imprisonment under 18 U.S. Code, Section 1001.

Check here if comments are provided on back of form. Were latitude and longitude in Section A provided by a licensed land surveyor? Yes No
 Check here if attachments.

Certifier's Name MICHAEL P ALLEN License Number PSM 6822
 Title OWNER Company Name BRIGHAM/ALLEN SURVEYING
 Address 807 U.S. HIGHWAY 41 BYPASS City VENICE State FL ZIP Code 34285
 Signature [Signature] Date 01-07-2016 Telephone 941 493 4430



ELIGIBILITY CERTIFICATE

DEPARTMENT OF HOUSING AND COMMUNITY DEVELOPMENT
1000 EAST BROADWAY, SUITE 1000
ANN ARBOR, MI 48106-1000

Instructions: Read the instructions on pages 1-3.

SECTION A - PERSONAL INFORMATION

NAME: [REDACTED]
 ADDRESS: [REDACTED]
 CITY: [REDACTED] STATE: [REDACTED] ZIP: [REDACTED]
 PHONE: [REDACTED]


DATE OF BIRTH: [REDACTED]
 SOCIAL SECURITY NUMBER: [REDACTED]
 CURRENT EMPLOYER: [REDACTED]
 CURRENT POSITION: [REDACTED]
 CURRENT ANNUAL SALARY: [REDACTED]

SECTION B - ELIGIBILITY INFORMATION
 CURRENT HOMEOWNERShip: YES NO
 CURRENT HOMEOWNERSHIP ADDRESS: [REDACTED]
 CURRENT HOMEOWNERSHIP DATE: [REDACTED]

SECTION C - ELIGIBILITY INFORMATION
 CURRENT HOMEOWNERSHIP ADDRESS: [REDACTED]
 CURRENT HOMEOWNERSHIP DATE: [REDACTED]

SECTION D - ELIGIBILITY INFORMATION
 CURRENT HOMEOWNERSHIP ADDRESS: [REDACTED]
 CURRENT HOMEOWNERSHIP DATE: [REDACTED]

SECTION E - ELIGIBILITY INFORMATION
 CURRENT HOMEOWNERSHIP ADDRESS: [REDACTED]
 CURRENT HOMEOWNERSHIP DATE: [REDACTED]



SECTION A - PERSONAL INFORMATION

SECTION B - ELIGIBILITY INFORMATION

SECTION C - ELIGIBILITY INFORMATION

SECTION D - ELIGIBILITY INFORMATION

SECTION E - ELIGIBILITY INFORMATION

SECTION F - ELIGIBILITY INFORMATION

SECTION G - ELIGIBILITY INFORMATION

SECTION H - ELIGIBILITY INFORMATION

SECTION I - ELIGIBILITY INFORMATION

SECTION J - ELIGIBILITY INFORMATION

SECTION K - ELIGIBILITY INFORMATION

SECTION L - ELIGIBILITY INFORMATION

SECTION M - ELIGIBILITY INFORMATION

SECTION N - ELIGIBILITY INFORMATION

SECTION O - ELIGIBILITY INFORMATION

SECTION P - ELIGIBILITY INFORMATION

SECTION Q - ELIGIBILITY INFORMATION

SECTION R - ELIGIBILITY INFORMATION

SECTION S - ELIGIBILITY INFORMATION

SECTION T - ELIGIBILITY INFORMATION

SECTION U - ELIGIBILITY INFORMATION

SECTION V - ELIGIBILITY INFORMATION

SECTION W - ELIGIBILITY INFORMATION

SECTION X - ELIGIBILITY INFORMATION

SECTION Y - ELIGIBILITY INFORMATION

SECTION Z - ELIGIBILITY INFORMATION


ELEVATION CERTIFICATE, page 2

IMPORTANT: In these spaces, copy the corresponding information from Section A.			FOR INSURANCE COMPANY USE
Building Street Address (including Apt., Unit, Suite, and/or Bldg. No.) or P.O. Route and Box No. 1601 Shelburne Lane			Policy Number:
City Sarasota	State FL	ZIP Code 34231	Company NAIC Number:

SECTION D – SURVEYOR, ENGINEER, OR ARCHITECT CERTIFICATION (CONTINUED)

Copy both sides of this Elevation Certificate for (1) community official, (2) insurance agent/company, and (3) building owner.

Comments **LOWEST ELEVATION SHOWN ON MACHINERY IS THE AIR CONDITIONER.**
Source of Lat/Long is Hand Held GPS using a conversion app (GPS TEST)

Signature 	Date 01-07-2016
---	-----------------

SECTION E – BUILDING ELEVATION INFORMATION (SURVEY NOT REQUIRED) FOR ZONE AO AND ZONE A (WITHOUT BFE)

For Zones AO and A (without BFE), complete Items E1–E5. If the Certificate is intended to support a LOMA or LOMR-F request, complete Sections A, B, and C. For Items E1–E4, use natural grade, if available. Check the measurement used. In Puerto Rico only, enter meters.

- E1. Provide elevation information for the following and check the appropriate boxes to show whether the elevation is above or below the highest adjacent grade (HAG) and the lowest adjacent grade (LAG).
 - a) Top of bottom floor (including basement, crawlspace, or enclosure) is _____ feet meters above or below the HAG.
 - b) Top of bottom floor (including basement, crawlspace, or enclosure) is _____ feet meters above or below the LAG.
- E2. For Building Diagrams 6–9 with permanent flood openings provided in Section A Items 8 and/or 9 (see pages 8–9 of Instructions), the next higher floor (elevation C2.b in the diagrams) of the building is _____ feet meters above or below the HAG.
- E3. Attached garage (top of slab) is _____ feet meters above or below the HAG.
- E4. Top of platform of machinery and/or equipment servicing the building is _____ feet meters above or below the HAG.
- E5. Zone AO only: If no flood depth number is available, is the top of the bottom floor elevated in accordance with the community's floodplain management ordinance? Yes No Unknown. The local official must certify this information in Section G.

SECTION F – PROPERTY OWNER (OR OWNER'S REPRESENTATIVE) CERTIFICATION

The property owner or owner's authorized representative who completes Sections A, B, and E for Zone A (without a FEMA-issued or community-issued BFE) or Zone AO must sign here. The statements in Sections A, B, and E are correct to the best of my knowledge.

Property Owner's or Owner's Authorized Representative's Name			
Address	City	State	ZIP Code
Signature	Date	Telephone	
Comments			
<input type="checkbox"/> Check here if attachments.			

SECTION G – COMMUNITY INFORMATION (OPTIONAL)

The local official who is authorized by law or ordinance to administer the community's floodplain management ordinance can complete Sections A, B, C (or E), and G of this Elevation Certificate. Complete the applicable item(s) and sign below. Check the measurement used in Items G8–G10. In Puerto Rico only, enter meters.

- G1. The information in Section C was taken from other documentation that has been signed and sealed by a licensed surveyor, engineer, or architect who is authorized by law to certify elevation information. (Indicate the source and date of the elevation data in the Comments area below.)
- G2. A community official completed Section E for a building located in Zone A (without a FEMA-issued or community-issued BFE) or Zone AO.
- G3. The following information (Items G4–G10) is provided for community floodplain management purposes.

G4. Permit Number	G5. Date Permit Issued	G6. Date Certificate Of Compliance/Occupancy Issued
-------------------	------------------------	---

- G7. This permit has been issued for: New Construction Substantial Improvement
- G8. Elevation of as-built lowest floor (including basement) of the building: _____ feet meters Datum _____
- G9. BFE or (in Zone AO) depth of flooding at the building site: _____ feet meters Datum _____
- G10. Community's design flood elevation: _____ feet meters Datum _____

Local Official's Name	Title
Community Name	Telephone
Signature	Date
Comments	
<input type="checkbox"/> Check here if attachments.	

Building Photographs

See Instructions for Item A6.

IMPORTANT: In these spaces, copy the corresponding information from Section A.

FOR INSURANCE COMPANY USE

Building Street Address (including Apt., Unit, Suite, and/or Bldg. No.) or P.O. Route and Box No.
1601 Shelburne Lane

Policy Number:

City Sarasota

State FL ZIP Code 34231

Company NAIC Number:

If using the Elevation Certificate to obtain NFIP flood insurance, affix at least 2 building photographs below according to the instructions for Item A6. Identify all photographs with date taken; "Front View" and "Rear View"; and, if required, "Right Side View" and "Left Side View." When applicable, photographs must show the foundation with representative examples of the flood openings or vents, as indicated in Section A8. If submitting more photographs than will fit on this page, use the Continuation Page.

