

ELEVATION CERTIFICATE

OMB No. 1660-0008
Expiration Date: November 30, 2018

IMPORTANT: In these spaces, copy the corresponding information from Section A.

FOR INSURANCE COMPANY USE

Building Street Address (including Apt., Unit, Suite, and/or Bldg. No.) or P.O. Route and Box No.
201 TORTUGA DRIVE

Policy Number:

City NOKOMIS State Florida ZIP Code 34275

Company NAIC Number

SECTION G - COMMUNITY INFORMATION (OPTIONAL)

The local official who is authorized by law or ordinance to administer the community's floodplain management ordinance can complete Sections A, B, C (or E), and G of this Elevation Certificate. Complete the applicable item(s) and sign below. Check the measurement used in Items G8-G10. In Puerto Rico only, enter meters.

- G1. The information in Section C was taken from other documentation that has been signed and sealed by a licensed surveyor, engineer, or architect who is authorized by law to certify elevation information. (Indicate the source and date of the elevation data in the Comments area below.)
- G2. A community official completed Section E for a building located in Zone A (without a FEMA-issued or community-issued BFE) or Zone AO.
- G3. The following information (Items G4-G10) is provided for community floodplain management purposes.

G4. Permit Number 16 1D9143851	G5. Date Permit Issued	G6. Date Certificate of Compliance/Occupancy Issued
--	------------------------	---

- G7. This permit has been issued for: New Construction Substantial Improvement
- G8. Elevation of as-built lowest floor (Including basement) of the building: _____ feet meters Datum _____
- G9. BFE or (In Zone AO) depth of flooding at the building site: _____ feet meters Datum _____
- G10. Community's design flood elevation: _____ feet meters Datum _____

Local Official's Name	Title	Signature
Community Name	Telephone	Date

Comments (Including type of equipment and location, per C2(e), if applicable)

Check here if attachments.

ELEVATION CERTIFICATE

Important: Follow the instructions on pages 1-9.

Copy all pages of this Elevation Certificate and all attachments for (1) community official, (2) insurance agent/company, and (3) building owner.

SECTION A - PROPERTY INFORMATION

A1. Building Owner's Name TOM & CINDY MAROVICH		FOR INSURANCE COMPANY USE Policy Number:	
A2. Building Street Address (including Apt., Unit, Suite, and/or Bldg. No.) or P.O. Route and Box No. 201 TORTUGA DRIVE		Company NAIC Number:	
City NOKOMIS	State Florida	ZIP Code 34275	

A3. Property Description (Lot and Block Numbers, Tax Parcel Number, Legal Description, etc.)
 LOT 10, BLOCK H, HAVANA HEIGHTS / SORRENTO CAY, TAX ID #0161070057

A4. Building Use (e.g., Residential, Non-Residential, Addition, Accessory, etc.) RESIDENTIAL

A5. Latitude/longitude: Lat. 27.15751° Long. -82.47227° Horizontal Datum: NAD 1927 NAD 1983

A6. Attach at least 2 photographs of the building if the Certificate is being used to obtain flood insurance.

A7. Building Diagram Number 1B

A8. For a building with a crawlspace or enclosure(s):
 a) Square footage of crawlspace or enclosure(s) _____ 0 sq ft
 b) Number of permanent flood openings in the crawlspace or enclosure(s) within 1.0 foot above adjacent grade 0
 c) Total net area of flood openings in A8.b _____ 0 sq in
 d) Engineered flood openings? Yes No

A9. For a building with an attached garage:
 a) Square footage of attached garage _____ 361 sq ft
 b) Number of permanent flood openings in the attached garage within 1.0 foot above adjacent grade 3
 c) Total net area of flood openings in A9.b _____ 384 sq in
 d) Engineered flood openings? Yes No

SECTION B - FLOOD INSURANCE RATE MAP (FIRM) INFORMATION

B1. NFIP Community Name & Community Number SARASOTA COUNTY - 125144		B2. County Name SARASOTA	B3. State Florida
B4. Map/Panel Number 12115C-0236	B5. Suffix F	B6. FIRM Index Date 11-04-2016	B7. FIRM Panel Effective/ Revised Date 11-04-2016
		B8. Flood Zone(s) AE	B9. Base Flood Elevation(s) (Zone AO, use Base Flood Depth) 10'

B10. Indicate the source of the Base Flood Elevation (BFE) data or base flood depth entered in Item B9:
 FIS Profile FIRM Community Determined Other/Source: _____

B11. Indicate elevation datum used for BFE in Item B9: NGVD 1929 NAVD 1988 Other/Source: _____

B12. Is the building located in a Coastal Barrier Resources System (CBRS) area or Otherwise Protected Area (OPA)? Yes No
 Designation Date: _____ CBRS OPA

ELEVATION CERTIFICATE

OMB No. 1660-0008
Expiration Date: November 30, 2018

IMPORTANT: In these spaces, copy the corresponding information from Section A.
Building Street Address (including Apt., Unit, Suite, and/or Bldg. No.) or P.O. Route and Box No.
201 TORTUGA DRIVE

FOR INSURANCE COMPANY USE
Policy Number:
Company NAIC Number

City NOKOMIS State Florida ZIP Code 34275

SECTION C - BUILDING ELEVATION INFORMATION (SURVEY REQUIRED)

C1. Building elevations are based on: Construction Drawings* Building Under Construction* Finished Construction
*A new Elevation Certificate will be required when construction of the building is complete.

C2. Elevations - Zones A1-A30, AE, AH, A (with BFE), VE, V1-V30, V (with BFE), AR, ARA, ARAE, ARA/1-A30, ARAH, ARA/O.
Complete items C2.a-h below according to the building diagram specified in Item A7. In Puerto Rico only, enter meters.
Benchmark Utilized: SARCO #161 EL:7.49' Vertical Datum: NGVD 1929

Indicate elevation datum used for the elevations in items a) through h) below.
 NGVD 1929 NAVD 1988 Other/Source: _____

Datum used for building elevations must be the same as that used for the BFE.

- | | | | | | |
|---|-------|------|--|---------------------------------|-----------------------------|
| a) Top of bottom floor (including basement, crawlspace, or enclosure floor) | _____ | 10.5 | <input checked="" type="checkbox"/> feet | <input type="checkbox"/> meters | Check the measurement used. |
| b) Top of the next higher floor | _____ | N/A | <input checked="" type="checkbox"/> feet | <input type="checkbox"/> meters | |
| c) Bottom of the lowest horizontal structural member (V Zones only) | _____ | N/A | <input checked="" type="checkbox"/> feet | <input type="checkbox"/> meters | |
| d) Attached garage (top of slab) | _____ | 8.3 | <input checked="" type="checkbox"/> feet | <input type="checkbox"/> meters | |
| e) Lowest elevation of machinery or equipment servicing the building
(Describe type of equipment and location in Comments) | _____ | 10.5 | <input checked="" type="checkbox"/> feet | <input type="checkbox"/> meters | |
| f) Lowest adjacent (finished) grade next to building (LAG) | _____ | 7.4 | <input checked="" type="checkbox"/> feet | <input type="checkbox"/> meters | |
| g) Highest adjacent (finished) grade next to building (HAG) | _____ | 7.9 | <input checked="" type="checkbox"/> feet | <input type="checkbox"/> meters | |
| h) Lowest adjacent grade at lowest elevation of deck or stairs, including structural support | _____ | 8.2 | <input checked="" type="checkbox"/> feet | <input type="checkbox"/> meters | |

SECTION D - SURVEYOR, ENGINEER, OR ARCHITECT CERTIFICATION

This certification is to be signed and sealed by a land surveyor, engineer, or architect authorized by law to certify elevation information. I certify that the information on this Certificate represents my best efforts to interpret the data available. I understand that any false statement may be punishable by fine or imprisonment under 18 U.S. Code, Section 1001.

Were latitude and longitude in Section A provided by a licensed land surveyor? Yes No Check here if attachments.

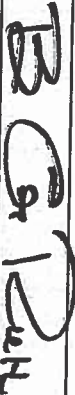
Certifier's Name B. GREGORY RIEHTH License Number 5228

Title PSM/CFM

Company Name STRAYER SURVEYING AND MAPPING, INC.

Address 742 SHAMROCK BLVD

City VENICE State Florida ZIP Code 34293

Signature  Date 09-07-2017 Telephone (941) 497-1290 Ext.

*877-272-7425
Please call
Cristina
at 877-272-7425*

Copy all pages of this Elevation Certificate and all attachments for (1) community official, (2) insurance agent/company, and (3) building owner.

Comments (including type of equipment and location, per C2(e), if applicable)
FILE # 15-11-52. THE OUTSIDE A/C UNIT ON THE EAST SIDE OF THE HOME WAS USED FOR SECTION C2a. SECTION A5 WAS DERIVED FROM A HAND HELD G.P.S. UNIT (GPSTEST APP - NO CONVERSION). ELEVATIONS SHOWN IN SECTION "C" WERE CONVERTED FROM N.G.V.D. 1929 DATUM TO N.A.V.D. 1988 DATUM USING VERTCON CONVERSION PROGRAM. CERTIFICATE VALID ONLY WITH RAISED SEAL & SIGNATURE.

ELEVATION CERTIFICATE

OMB No. 1660-0008
Expiration Date: November 30, 2018

IMPORTANT: In these spaces, copy the corresponding information from Section A.

FOR INSURANCE COMPANY USE

Building Street Address (including Apt., Unit, Suite, and/or Bldg. No.) or P.O. Route and Box No.
201 TORTUGA DRIVE

Policy Number:

City
NOKOMIS

State
Florida

ZIP Code
34275

Company NAIC Number

SECTION E – BUILDING ELEVATION INFORMATION (SURVEY NOT REQUIRED) FOR ZONE AO AND ZONE A (WITHOUT BFE)

For Zones AO and A (without BFE), complete items E1–E5. If the Certificate is intended to support a LOMA or LOMR-F request, complete Sections A, B, and C. For items E1–E4, use natural grade, if available. Check the measurement used. In Puerto Rico only, enter meters.

- E1. Provide elevation information for the following and check the appropriate boxes to show whether the elevation is above or below the highest adjacent grade (HAG) and the lowest adjacent grade (LAG).
- a) Top of bottom floor (including basement, crawlspace, or enclosure) is _____ feet meters above or below the HAG.
 - b) Top of bottom floor (including basement, crawlspace, or enclosure) is _____ feet meters above or below the LAG.
- E2. For Building Diagrams 6–9 with permanent flood openings provided in Section A items 8 and/or 9 (see pages 1–2 of Instructions), the next higher floor (elevation C2.b in the diagrams) of the building is _____ feet meters above or below the HAG.
- E3. Attached garage (top of slab) is _____ feet meters above or below the HAG.
- E4. Top of platform of machinery and/or equipment servicing the building is _____ feet meters above or below the HAG.
- E5. Zone AO only: If no flood depth number is available, is the top of the bottom floor elevated in accordance with the community's floodplain management ordinance? Yes No Unknown. The local official must certify this information in Section G.

SECTION F – PROPERTY OWNER (OR OWNER'S REPRESENTATIVE) CERTIFICATION

The property owner or owner's authorized representative who completes Sections A, B, and E for Zone A (without a FEMA-issued or community-issued BFE) or Zone AO must sign here. The statements in Sections A, B, and E are correct to the best of my knowledge.

Property Owner or Owner's Authorized Representative's Name _____

Address _____

City _____

State _____

ZIP Code _____

Signature _____

Date _____

Telephone _____

Comments _____

Check here if attachments.

ELEVATION CERTIFICATE

BUILDING PHOTOGRAPHS

See Instructions for Item A6.

OMB No. 1660-0008
Expiration Date: November 30, 2018

IMPORTANT: In these spaces, copy the corresponding information from Section A.

FOR INSURANCE COMPANY USE

Building Street Address (including Apt., Unit, Suite, and/or Bldg. No.) or P.O. Route and Box No.
201 TORTUGA DRIVE

Policy Number:


City
NOKOMIS

State
Florida

ZIP Code
34275

Company NAIC Number


If using the Elevation Certificate to obtain NFIP flood insurance, affix at least 2 building photographs below according to the instructions for Item A6. Identify all photographs with date taken; "Front View" and "Rear View"; and, if required, "Right Side View" and "Left Side View." When applicable, photographs must show the foundation with representative examples of the flood openings or vents, as indicated in Section A8. If submitting more photographs than will fit on this page, use the Continuation Page.



FRONT VIEW 07/26/17

Photo One Caption

Clear Photo One



REAR VIEW 07/26/17

Photo Two Caption

Clear Photo Two

ELEVATION CERTIFICATE

BUILDING PHOTOGRAPHS

Continuation Page

OMB No. 1660-0008
Expiration Date: November 30, 2018

IMPORTANT: In these spaces, copy the corresponding information from Section A.

FOR INSURANCE COMPANY USE

Building Street Address (including Apt., Unit, Suite, and/or Bldg. No.) or P.O. Route and Box No.
201 TORTUGA DRIVE

Policy Number:

City
NOKOMIS

State
Florida

ZIP Code
34275

Company NAIC Number

If submitting more photographs than will fit on the preceding page, affix the additional photographs below. Identify all photographs with: date taken; "Front View" and "Rear View"; and, if required, "Right Side View" and "Left Side View." When applicable, photographs must show the foundation with representative examples of the flood openings or vents, as indicated in Section A8.




Photo Three Caption

Clear Photo Three




Photo Four Caption

Clear Photo Four

VENTS 07/26/17