

15-145510 B1

DEPARTMENT OF HOMELAND SECURITY
Federal Emergency Management Agency
ELEVATION CERTIFICATE

OMB Control Number: 1660-0008
Expiration: 11/30/2018

IMPORTANT: FOLLOW THE INSTRUCTIONS ON PAGES 9-16

Copy all pages of this Elevation Certificate and all attachments for (1) community official, (2) insurance agent/company, and (3) building owner.

SECTION A - PROPERTY INFORMATION

A1. Building Owner's Name
Kimberly Brooker & Joyce Bailey

FORM INSURANCE COMPANY USE

Policy Number:

A2. Building Street Address (including Apt., Unit, Suite, and/or Bldg. No.) or P.O. Route and Box No.
81 Cornell Road

Company NAIC Number:

City Venice State Florida Zip Code 34293

A3. Property Description (Lot and Block Numbers, Tax Parcel Number, Legal Description, etc.)

Lots 13768, 13769 & 13770 South Venice Unit No. 53 Sarasota County Parcel ID #0470-12-0034

A4. Building Use (e.g., Residential, Non-Residential, Addition, Accessory, etc.) Residential

A5. Latitude/Longitude: Lat. 27-01-51.4 Long. -82-23-56.8 Horizontal Datum: NAD 1927 NAD 1983

A6. Attach at least 2 photographs of the building if the Certificate is being used to obtain flood insurance.

A7. Building Diagram Number 1A

A8. For a building with a crawspace or enclosure(s):
a) Square footage of crawspace or enclosure(s) n/a sq ft
b) Number of permanent flood openings in the crawspace or enclosure(s) within 1.0 foot above adjacent grade n/a
c) Total net area of flood openings in A8.b n/a sq in
d) Engineered flood openings? Yes No

A9. For a building with an attached garage:
a) Square footage of attached garage 694 sq ft
b) Number of permanent flood openings in the attached garage within 1.0 foot above adjacent grade 0
c) Total net area of flood openings in A9.b 0 sq in
d) Engineered flood openings? Yes No

SECTION B - FLOOD INSURANCE RATE MAP (FIRM) INFORMATION

B1. NFIP Community Name & Community Number Sarasota (unincorporated) 125144

B2. County Name Sarasota

B3. State Florida

B4. Map/Panel Number 0344	B5. Suffix E	B6. FIRM Index Date 9/3/92	B7. FIRM Panel Effective/ Revised Date 9/3/92	B8. Flood Zone(s) AE	B9. Base Flood Elevation(s) (Zone AO, use base flood depth) 17
------------------------------	-----------------	-------------------------------	---	-------------------------	---

B10. Indicate the source of the Base Flood Elevation (BFE) data or base flood depth entered in Item B9:
 FIS Profile FIRM Community Determined Other/Source:

B11. Indicate elevation datum used for BFE in Item B9: NGVD 1929 NAVD 1988 Other/Source:

B12. Is the building located in a Coastal Barrier Resources System (CBRS) area or Otherwise Protected Area (OPA)? Yes No
Designation Date: CBRS OPA

SECTION C - BUILDING ELEVATION INFORMATION (SURVEY REQUIRED)

C1. Building elevations are based on: Construction Drawings* Building Under Construction* Finished Construction

C2. Elevations - Zones A1 - A30, AE, AH, A (with BFE), VE, V1 - V30, V (with BFE), AR, AR/A, AR/AE, AR/A1 - A30, AR/AH, AR/AO. Complete Items C2.a - h below according to the building diagram specified in Item A7. In Puerto Rico only, enter meters.

* A new Elevation Certificate will be required when construction of the building is complete.

Benchmark Utilized: Sarasota County BM #459-A Vertical Datum: NGVD29

Indicate elevation datum used for the elevations in items a) through h) below. NGVD 1929 NAVD 1988
 Other/Source:

Datum used for building elevations must be the same as that used for the BFE. Check the measurement used.

a) Top of bottom floor (including basement, crawspace, or enclosure floor)	17.9	-	<input checked="" type="radio"/> feet <input type="radio"/> meters
b) Top of the next higher floor	n/a	-	<input type="radio"/> feet <input type="radio"/> meters
c) Bottom of the lowest horizontal structural member (V Zones only)	n/a	-	<input type="radio"/> feet <input type="radio"/> meters
d) Attached garage (top of slab)	17.5	-	<input checked="" type="radio"/> feet <input type="radio"/> meters
e) Lowest elevation of machinery or equipment servicing the building (Describe type of equipment and location in Comments)	17.6	-	<input checked="" type="radio"/> feet <input type="radio"/> meters
f) Lowest adjacent (finished) grade next to building (LAG)	17.1	-	<input checked="" type="radio"/> feet <input type="radio"/> meters
g) Highest adjacent (finished) grade next to building (HAG)	17.4	-	<input checked="" type="radio"/> feet <input type="radio"/> meters
h) Lowest adjacent grade at lowest elevation of deck or stairs, including structural support	n/a	-	<input type="radio"/> feet <input type="radio"/> meters

ELEVATION CERTIFICATE

OMB Control Number: 1660-0008
Expiration: 11/30/2018


SECTION D - SURVEYOR, ENGINEER, OR ARCHITECT CERTIFICATION


This certification is to be signed and sealed by a land surveyor, engineer, or architect authorized by law to certify elevation information. *I certify that the information on this Certificate represents my best efforts to interpret the data available. I understand that any false statement may be punishable by fine or imprisonment under 18 U.S. Code, Section 1001.*

Check here if attachments.

Were latitude and longitude in Section A provided by a licensed land surveyor?

Yes No

Certifier's Name David B. Shremshock		License Number PSM #5637	
Title President	Company Name Shremshock Surveying Inc.		
Address 5265 Alamedos Terrace	City North Port	State FL	Zip Code 34288
Signature 	Date 4/19/16	Telephone 941-423-8875	



Copy both sides of this Elevation Certificate for (1) community official, (2) insurance agent/company, and (3) building owner.

Comments (including type of equipment and location, per C2(e), if applicable)"

Line C 2e). Refers to the A/C pad outside the residence

Additional Photos available upon request

Field Book 211 Page 1

Signature _____ Date **4/19/16**

SECTION E - BUILDING ELEVATION INFORMATION (SURVEY NOT REQUIRED) FOR ZONE AO AND ZONE A (WITHOUT BFE)

For Zones AO and A (without BFE), complete Items E1 -E5. If the Certificate is intended to support a LOMA or LOMR-F request, complete Sections A, B, and C. For Items E1 -E4, use natural grade, if available. Check the measurement used. In Puerto Rico only, enter meters.

E1. Provide elevation information for the following and check the appropriate boxes to show whether the elevation is above or below the highest adjacent grade (HAG) and the lowest adjacent grade (LAG).

a) Top of bottom floor (including basement, crawlspace, or enclosure) is _____ - _____ feet meters above or below the HAG.

b) Top of bottom floor (including basement, crawlspace, or enclosure) is _____ - _____ feet meters above or below the LAG.

E2. For Building Diagrams 6 -9 with permanent flood openings provided in Section A Items 8 and/or 9 (see pages 8 -9 of Instructions), the next higher floor (elevation C2.b in the diagrams) of the building is _____ - _____ feet meters above or below the HAG.

E3. Attached garage (top of slab) is _____ - _____ feet meters above or below the HAG.


E4. Top of platform of machinery and /or equipment servicing the building is _____ - _____ feet meters above or below the HAG.

E5. Zone AO only: If no flood depth number is available, is the top of the bottom floor elevated in accordance with the community's floodplain management ordinance? Yes No Unknown. The local official must certify this information in Section G.

SECTION F - PROPERTY OWNER (OR OWNER'S REPRESENTATIVE) CERTIFICATION

The property owner or owner's authorized representative who completes Sections A, B, and E for Zone A (without a FEMA-issued or community-issued BFE) or Zone AO must sign here. The statements in Sections A, B, and E are correct to the best of my knowledge.

Property Owner or Owner's Authorized Representative's Name: **David Shremshock**

Address 5265 Alamedos Terrace	City North Port	State Florida	ZIP Code 34288
Signature 	Date 4/19/16	Telephone 941-423-8875	

Comments

Check here if attachments.

Security Index and Restrictions

Classification

Classification

Classification

SECRET

SECRET

SECRET

SECRET

SECRET

SECRET

SECRET

SECRET

SECRET

Classification

Classification

SECTION 5 - SECURITY INDEX AND RESTRICTIONS

Classification

Classification

Classification

Classification

Classification

Classification

Classification

Classification

Classification

Classification

Classification

Classification

Classification

Classification

Classification

Classification

Classification

Classification

Classification

Classification

Classification


Classification

Classification

SECTION 6 - SECURITY INDEX AND RESTRICTIONS

Classification

Classification



Building Photographs

See Instructions for Item A6.

OMB No. 1660-0008

Expiration 11/13/2018

IMPORTANT: In These spaces, copy the corresponding information from Section A.

For Insurance Company Use:

Building Street Address (including Apt., Unit, Suite, and/or Bldg. No.) or P.O. Route and Box No.

Policy Number

81 Cornell Road

City: Venice

State: Florida

ZIP Code: 34293

Company NAIC Number

If using the Elevation Certificate to obtain NFIP flood insurance, affix at least 2 building photographs below according to the instructions for Item A6. Identify all photographs with date taken; "Front View" and "Rear View"; and, if required, "Right Side View" and "Left Side View". When applicable, photographs must show the foundation with representative examples of the flood openings or vents, as indicated in Section A8. If submitting more photographs than will fit on this page, use the Continuation Page.



Front View Far



Front View Close



Right Side View

Building Photographs

Continuation Page

OMB No. 1660-0008

Expiration 11/13/2018

IMPORTANT: In These spaces, copy the corresponding information from Section A.

Building Street Address (including Apt., Unit, Suite, and/or Bldg. No.) or P.O. Route and Box No.
81 Cornell Road

For Insurance Company Use:

Policy Number

City : Venice

State: Florida

ZIP Code: 34293

Company NAIC Number

If submitting more photographs than will fit on the preceding page, affix the additional photographs below. Identify all photographs with: date taken; "Front View" and "Rear View"; and, if required, "Right Side View" and "Left Side View." When applicable, photographs must show the foundation with representative examples of the flood openings or vents, as indicated in Section A8.



Rear View



Rear View



Left Side View