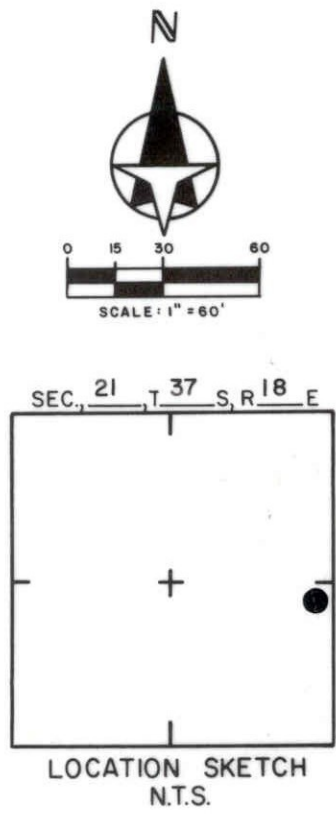
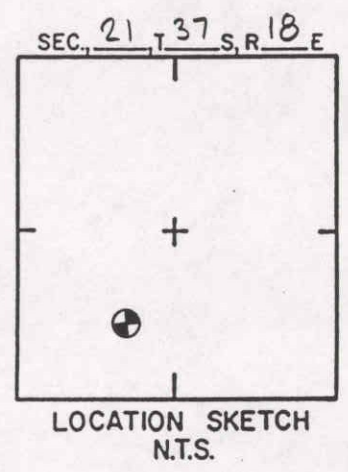

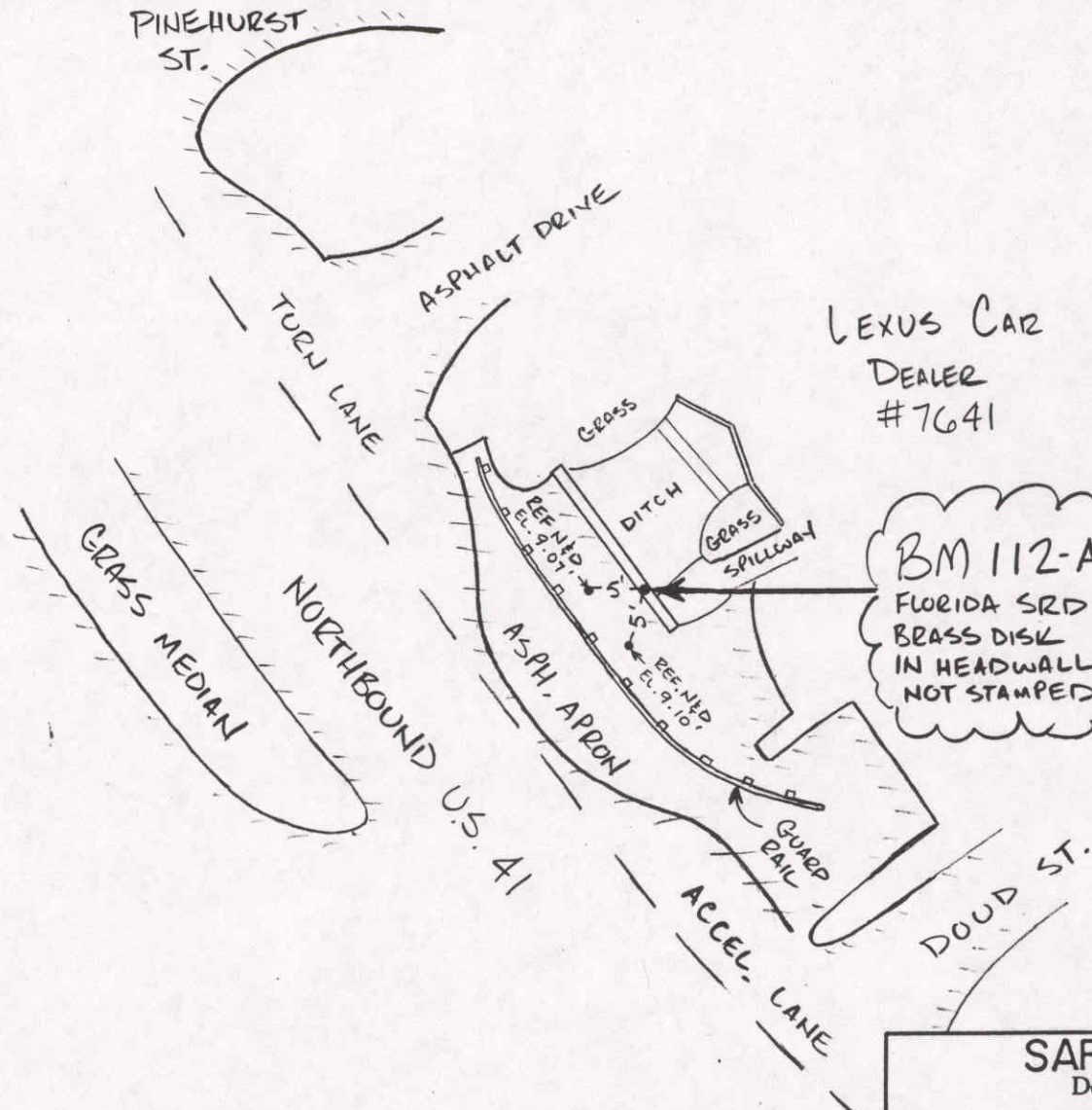


NOTE: BM & Elev. set by  
MACASPHALT INC.



**SARASOTA COUNTY**  
TRANSPORTATION DEPARTMENT  
ENGINEERING DIVISION

Replaced 111A				<b>BENCH MARK DATA SHEET</b>		ELEV.
						20.10
				DATE DRAWN: JUNE 1983	BY: DBP	BM. NO.
DATE	TYPE	F.B. PG.	BY	REF: F.B. SEE NOTE PG.	DATE	112
REVISIONS				ELEV. BASED ON BM. NO. SARCO 114		



**SARASOTA COUNTY**  
Development Services  
Survey-Mapping

WGS 84	LAT. 27°14'33.851"
	LOX. 82°30'30.207"
FL.W. 83	N. 1057744.76'
	E. 490980.30'

3/28/02 FND DISK ON DIFFERENT  
END OF HEADWALL THAN  
RECOVERY SHEET NOT  
STAMPED (MAYBEE NOT SAME  
DISK)  
ELEV. CK. GOOD W/ GPS

<b>BENCH MARK DATA SHEET</b>		ELEV.
		8.91' NGVD 29'
DATE DRAWN: 4/8/02 BY: ND		BM. NO.
REF: OLD SARCO BM SHEET DATE 6/85		112-A
ELEV. BASED ON BM. NO. UNKNOWN		

DATE	TYPE	FB. PG.	BY
REVISIONS			