

SARASOTA COUNTY
 TRANSPORTATION DEPARTMENT
 ENGINEERING DIVISION

**BENCH MARK
 DATA SHEET**

ELEV.

16.41

DATE DRAWN: JUNE 1983 BY: DBP

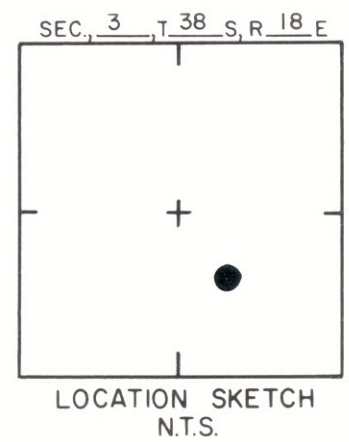
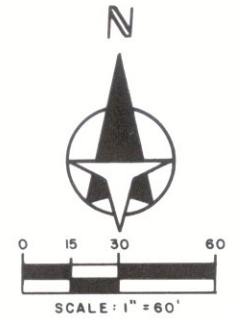
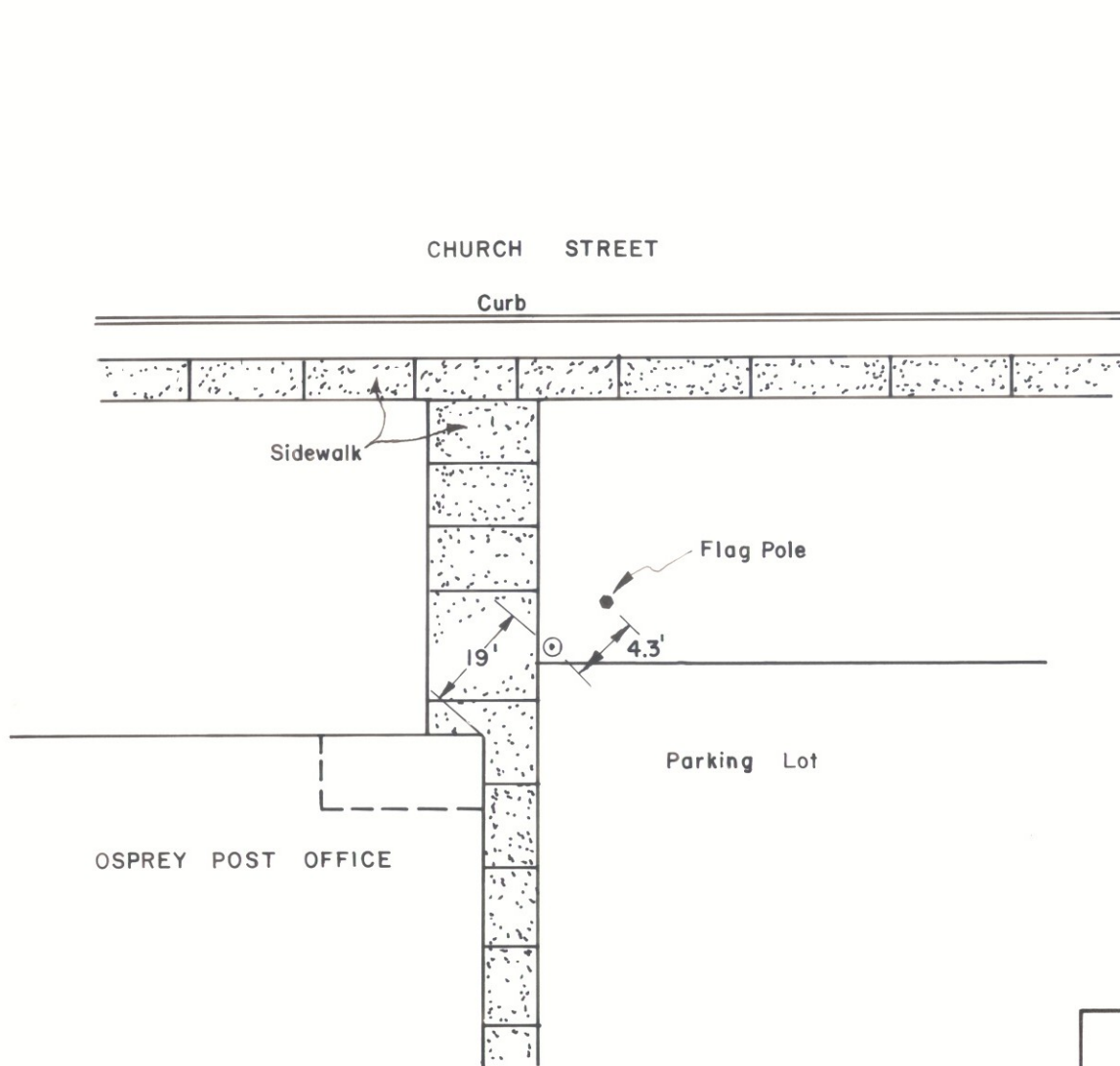
BM. NO.

DATE	TYPE	F.B. PG.	BY
REVISIONS			

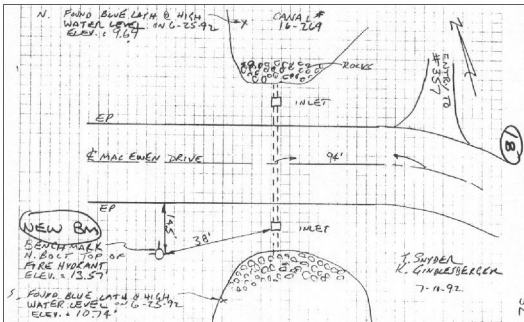
REF: F.B. **SW&N** PG. DATE

143

ELEV. BASED ON B.M. NO. **SW&N** BM 205 A

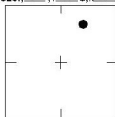


SARASOTA COUNTY TRANSPORTATION DEPARTMENT ENGINEERING DIVISION			
BENCH MARK DATA SHEET			ELEV.
7/14/87 ADJUSTED FROM 15.91 TO 15.98			15.98
DATE DRAWN: JUNE 1983 BY: DBP			BM. NO.
DATE	TYPE	F.B. PG.	BY
REF: F.B. 244 PG. 69-70 DATE 6-8-81			143 B
REVISIONS			ELEV. BASED ON B.M. NO. SARCO 143



SCALE: N.T.S.

SEC. 2 , T. 38 S., R. 18 E



LOCATION SKETCH
N.T.S.

SARASOTA COUNTY

Geomatics Service Center
SURVEY/MAPPING SECTION

BENCH MARK
DATA SHEET

DATE DRAWN: 11-05-04 BY: JRM
REF.: BASED ON COMBINED FIELD NOTES DATE: 7-11-92

WGS		REVISIONS / REMARKS
84	Lat: °	ELEVATIONS BASED ON SWM BM AT S.W. CORNER OF LOT 3, OAKS II, ELEVATION BEING 13.68
	Lon: °	
83	N.	SET BY:
	E.	

ELEV.
13.57
NGVD 29'
S.M. NO.
143-J