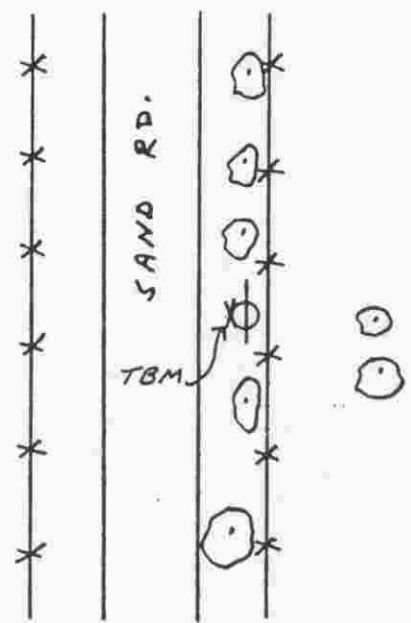
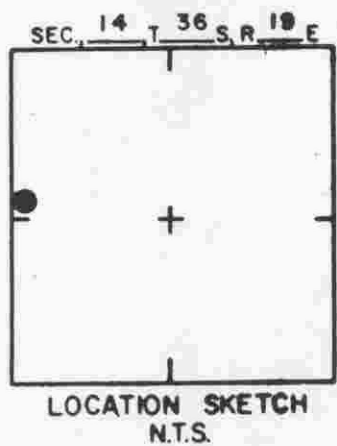



TO REACH THE MARK FROM WEST 1/4 COR SEC 14;
 GO NORTH ± 250' TO TBM. TBM IS 60 P
 NAIL IN W. FACE P-POLE



SARASOTA COUNTY
 TRANSPORTATION DEPARTMENT
 ENGINEERING DIVISION

**BENCH MARK
 DATA SHEET**

ELEV.

42.81

BM NO.

205

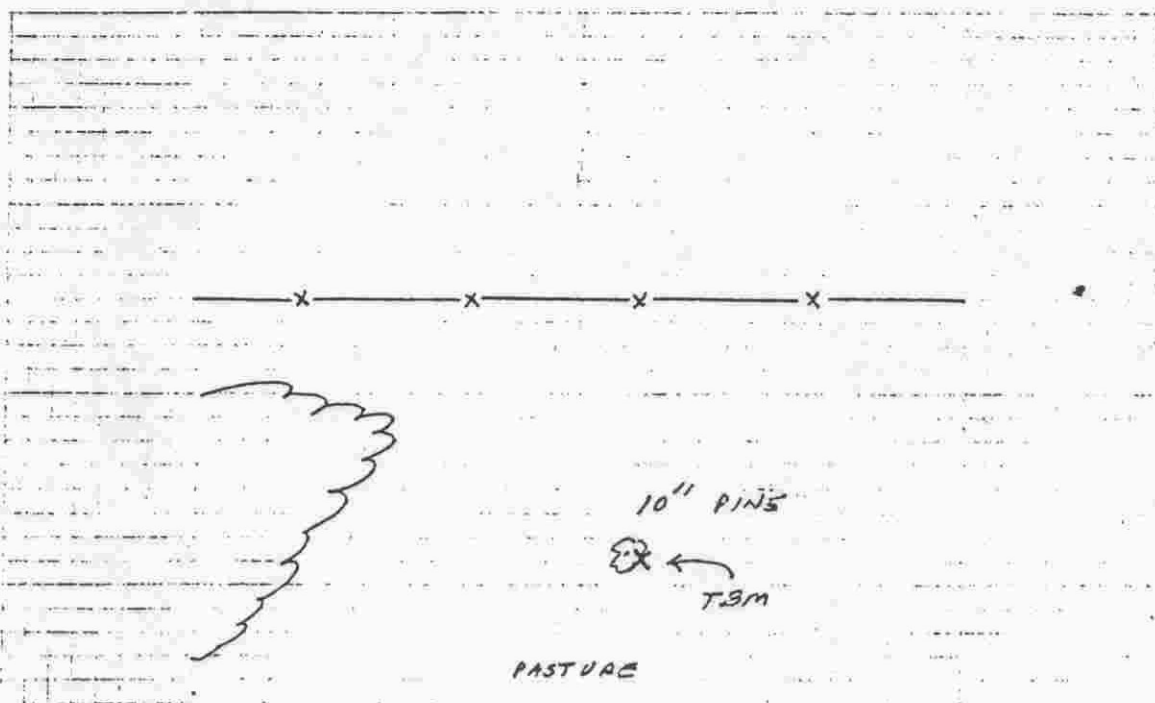

DATE DRAWN: 3-3-87 BY: RJJ

REF: SWFWMD GWL162 DATE 12/80

DATE	TYPE	FB. PG.	BY
REVISIONS			

ELEV. BASED ON BM. NO. NOS

TO REACH THE MARK FROM NEAR NE COR SEC. 14;
 TBM IS 55 D NAIL IN E. FACE 10" PINE.



SARASOTA COUNTY TRANSPORTATION DEPARTMENT ENGINEERING DIVISION			
BENCH MARK DATA SHEET			ELEV. 43.88
DATE DRAWN: 3-9-87		BY: RJJ	
REF: SWFWMD GWL 168			DATE: 12/80
ELEV. BASED ON B.M. NO. NOS			205A
DATE	TYPE	FB. PG.	BY
REVISIONS			