

DEPARTMENT OF OPERATIONS  
1 A. Sheet per contract number  
A-100-100  
201, 202, 203

**DESCRIPTION OF BENCH MARK**

Elev. 38.871

Designation of bench mark Goodrich State Florida County Sarasota

Nearest town Sarasota County Sarasota

Distance and direction from nearest town 10.5 miles east of, along State Highway No. 18.

Detailed description of location Stamped "GOODRICH 1934"

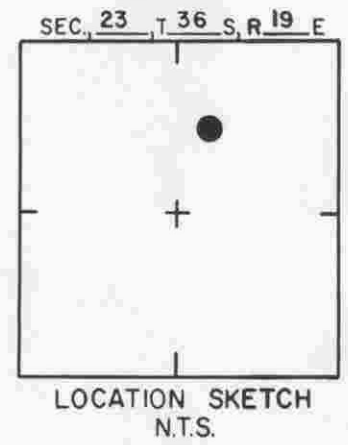
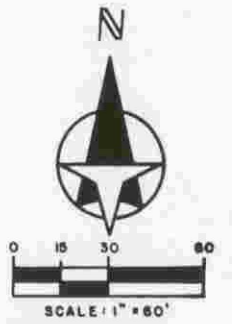
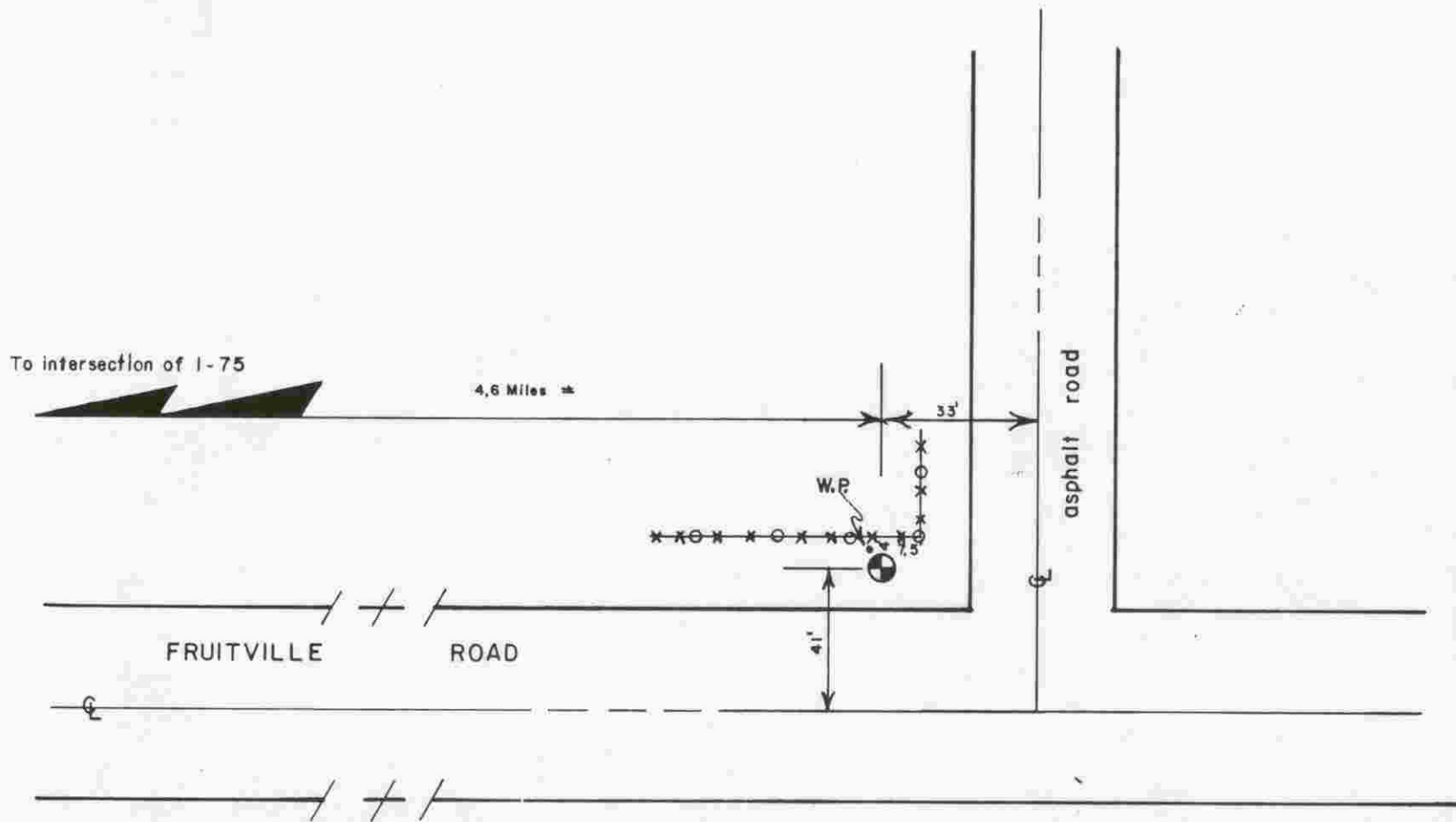
10.5 miles east along State Highway No. 18 from the Post Office at Sarasota, 0.3 mile east of bench mark 'H-93', about 200 feet east of a lone 36-inch pine tree, 47 feet north of the center-line of the highway, 1 foot south of the reference post. Bronze triangulation station disk set in top of a concrete post and projecting about 0.5 feet above the ground.

Reference marks No. 1 & 2 also the Azimuth which were located on the south side of the highway have been destroyed by a fire lane that was cut.

Revised and Recoded DEC 1963

**SARASOTA COUNTY**  
TRANSPORTATION DEPARTMENT  
ENGINEERING DIVISION

				<b>BENCH MARK DATA SHEET</b>	ELEV.
					38.871'
				DATE DRAWN: 3-24-87 BY: RJJ	BM. NO.
DATE	TYPE	FB. PG.	BY	REF: NOS BM GOODRICH DATE 1934	223
REVISIONS				ELEV. BASED ON BM. NO.	



DEPARTMENT OF CONSERVATION  
S. & S. ROAD AND SURVEYING  
P. 1000, 1962  
St. Paul, Minn.

**Elev. 39.006'**      **DESCRIPTION OF BENCH MARK**

Designation of bench mark: J-93      State: Florida      County: Sarasota

Nearest town: Sarasota      County: Sarasota

Distance and direction from nearest town: 11.2 miles east, along State Highway No. 10.

Detailed description of location: Stamped "J 93 1942"

11.2 miles east along State Highway No. 10 from the Post Office at Sarasota, east at the intersection of the highway and a side road leading north then northeast, 41 feet north of center-line of the highway, 23 feet west of center-line of the side road, 0.4 mile west of a wooden highway bridge, 2 feet south of a reference post. Bench mark disk set in top of a concrete post and projecting about 0.5 feet above the ground.

Not Recaptured - DEC 1963

**SARASOTA COUNTY**  
**TRANSPORTATION DEPARTMENT**  
ENGINEERING DIVISION

**BENCH MARK**  
**DATA SHEET**

ELEV.  
39.006'  
BM. NO.

DATE DRAWN: 4-20-88      BY: RJJ

REF: FB. J 93      PG.      DATE

223B

DATE	TYPE	FB. PG.	BY
REVISIONS			

ELEV. BASED ON B.M. NO. USCGS