

CATTLEMAN ROAD

PROCTOR ROAD

ROAD

32'

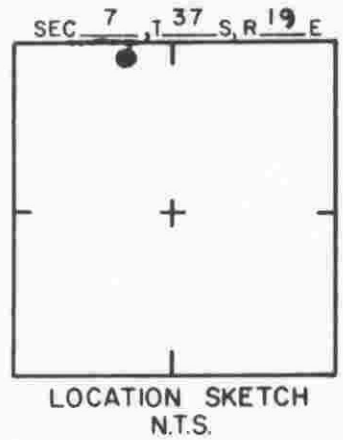
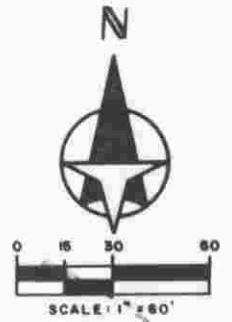
1' ±

.5 mi

160'

HOYER DRIVE

FOX FIRE SUB.



SARASOTA COUNTY
TRANSPORTATION DEPARTMENT
ENGINEERING DIVISION

BENCH MARK
DATA SHEET

ELEV.

27.64

BM. NO.

R-263

DATE DRAWN: JUNE 1983 BY: DBP

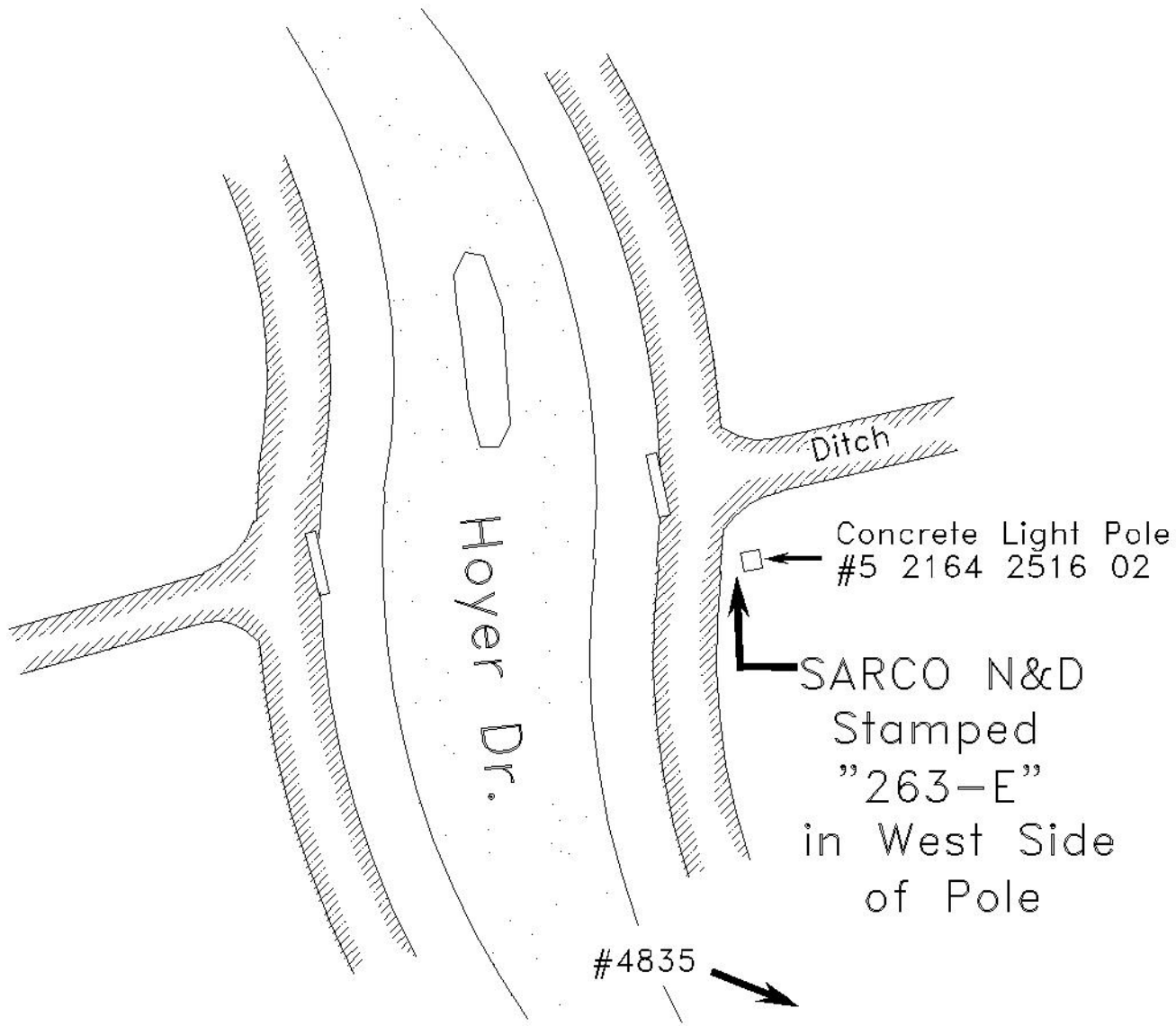
REF: FB. 253 PG. 34-36 DATE: 1-13-83

ELEV. BASED ON BM. NO. SRD TBM See FB. 253/12

14 MAY 98 CORRECTED MLS

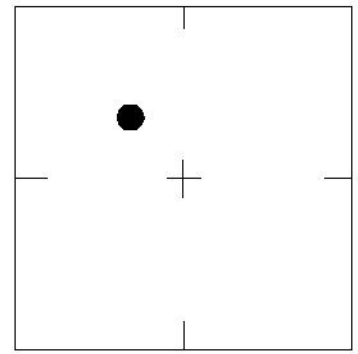
DATE	TYPE	FB. PG.	BY
------	------	---------	----

REVISIONS



SCALE: N.T.S.

SEC., 7 , T 37 S, R 19 E



LOCATION SKETCH
N.T.S.

SARASOTA COUNTY Geomatics Service Center SURVEY/MAPPING SECTION		
	BENCH MARK DATA SHEET	ELEV. 30.78 <small>NGVD 29'</small> <small>B.M. NO.</small>
	DATE DRAWN: 12/31/03 BY: ND	263-E
	REF.: FB.: DL-1 PG.: 149 DATE: 12/30/03	
	SET BY: SARCO 561	ELEV. BASED ON DOT B.M. NO. 175 83 A50

REVISIONS / REMARKS