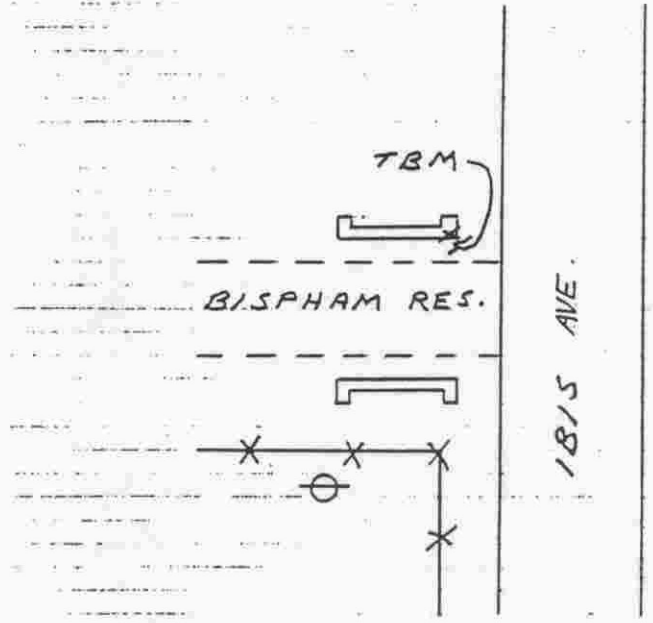
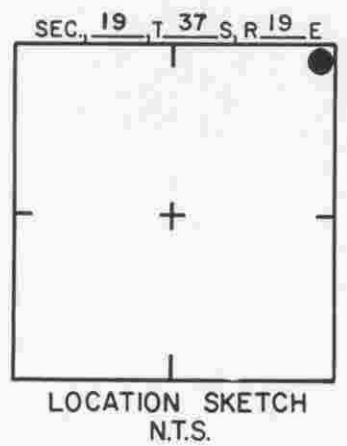
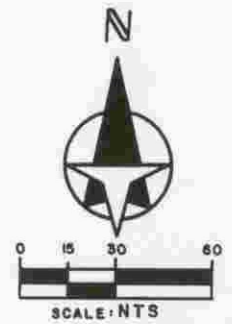


TO REACH THE MARK FROM INTER. HAWKINS RD. + IRIS AVE.  
GO ± 0.50 MI. S., TBM IS A CUT SQ. S.E.  
CORNER OF CONC. HEADWALL



**SARASOTA COUNTY**  
 TRANSPORTATION DEPARTMENT  
 ENGINEERING DIVISION

**BENCH MARK  
 DATA SHEET**

ELEV.

31.11'

BM. NO.

287.

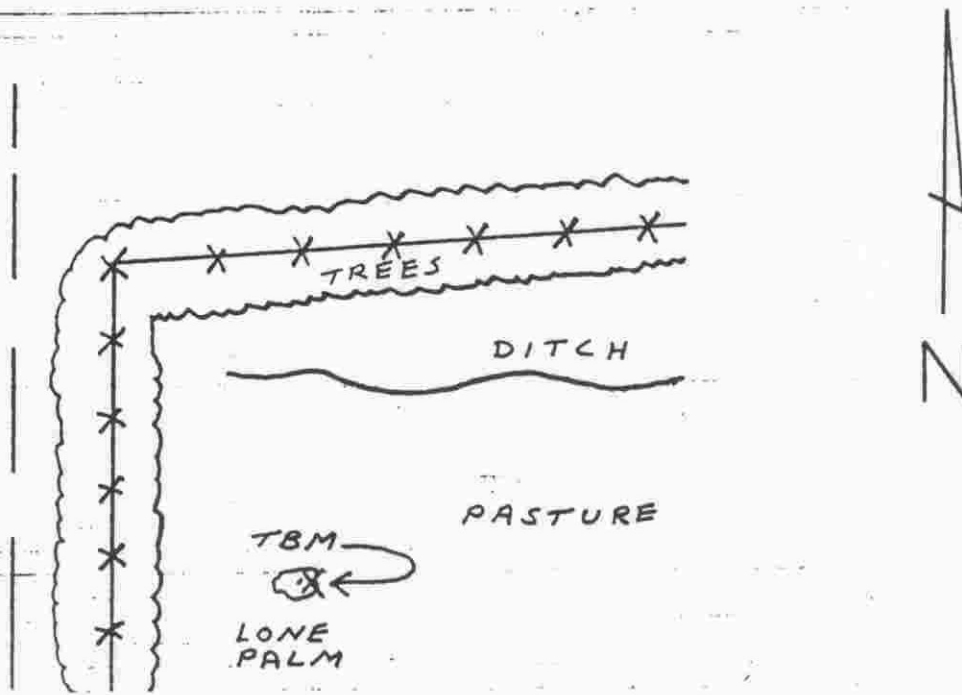
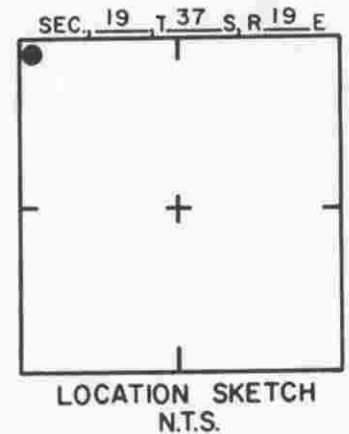
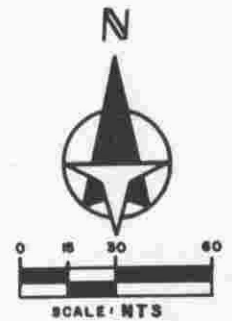
DATE DRAWN: 1-9-87 BY: RJJ  
 REF: SWFWMD GWL 101 DATE 11/80

DATE	TYPE	FB. PG.	BY
------	------	---------	----

REVISIONS

ELEV. BASED ON B.M. NO. NOS

TO REACH THE MARK FROM AT N.W. COR. 19, TBM IS  
 60 D-NAIL W. SIDE PALM TREE



<b>SARASOTA COUNTY</b> TRANSPORTATION DEPARTMENT ENGINEERING DIVISION			
<b>BENCH MARK                  DATA SHEET</b>			ELEV. 22,72'
DATE DRAWN: 2-9-87		BY: RJJ	
REF: SWFWMD GWL102			DATE 11/80
			BM. NO. 287A
REVISIONS			
ELEV. BASED ON BM. NO. NOS			

DATE	TYPE	FB. PG.	BY
REVISIONS			