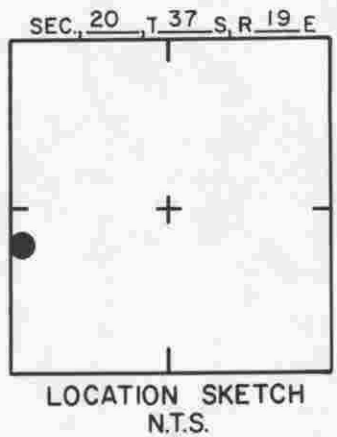
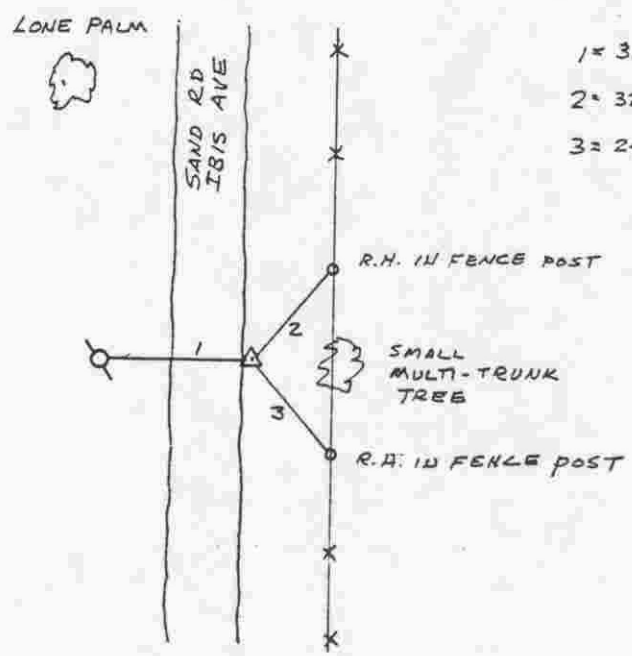
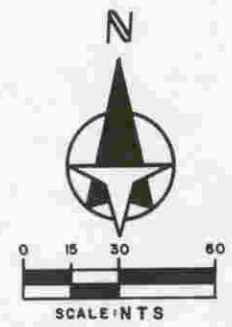


TO REACH THE MARK FROM THE INTERS HAWKINS RD & IBIS AVE GO ±  
 1.15 MILES SOUTH TO STA. STA IS A RE-BAR SET FLUSH  
 WITH GROUND.

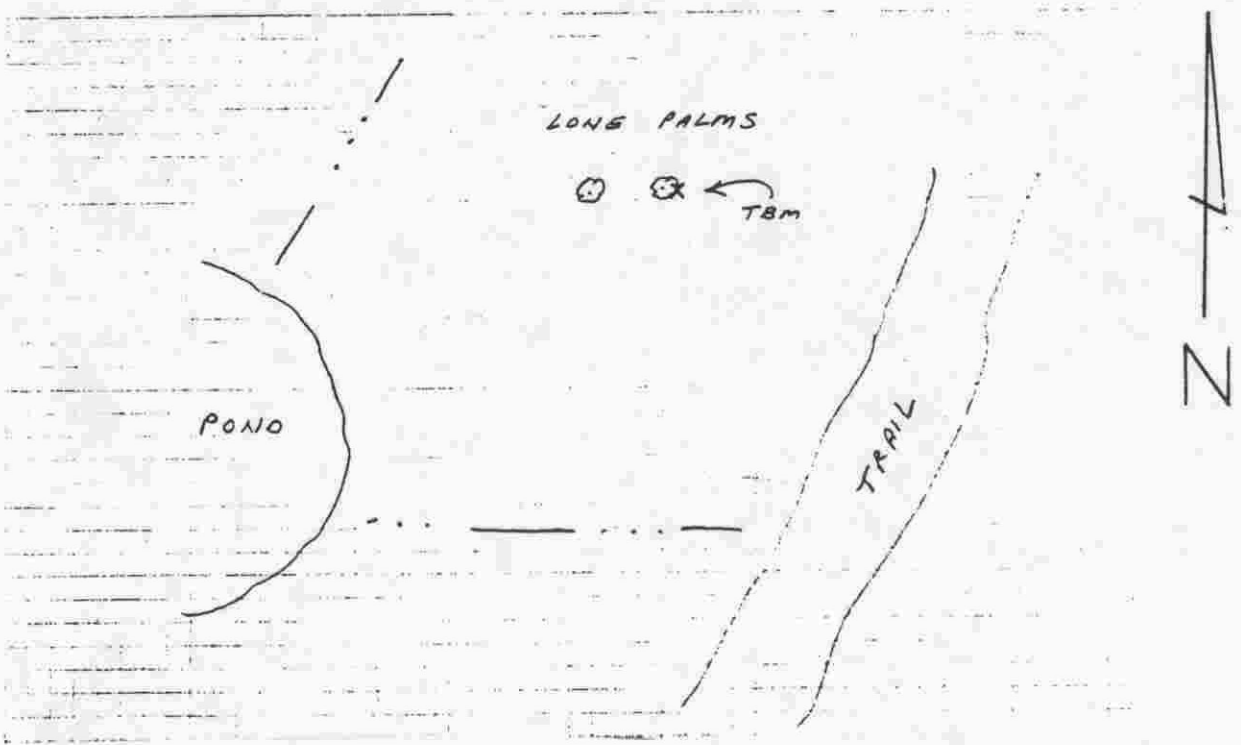
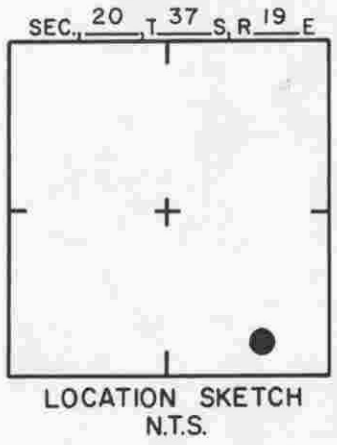
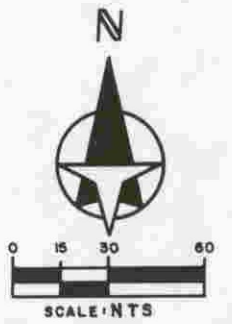


**SARASOTA COUNTY**  
 TRANSPORTATION DEPARTMENT  
 ENGINEERING DIVISION

		<b>BENCH MARK DATA SHEET</b>		ELEV.
				22,76'
		DATE DRAWN: 2-6-87	BY: RJJ	BM. NO.
		REF: SWFWMD GWL 10	DATE 10/80	290
REVISIONS				ELEV. BASED ON B.M. NO. DOT

DATE	TYPE	FB. PG.	BY

TO REACH THE MARK FROM SE COR SEC 20;  
 GO W ± 1100 ± 300' N.  
 TBM IS 60 Ø NAIL IN E. FACE PALM



<b>SARASOTA COUNTY</b> TRANSPORTATION DEPARTMENT ENGINEERING DIVISION			
<b>BENCH MARK                  DATA SHEET</b>			ELEV. 23.87'
DATE DRAWN: 2-9-87		BY: RJJ	
REF: SWFWMD GWL 113		DATE 11/80	
ELEV. BASED ON BM. NO. NOS			BM. NO. 290A
REVISIONS			

DATE	TYPE	FB. PG.	BY
REVISIONS			