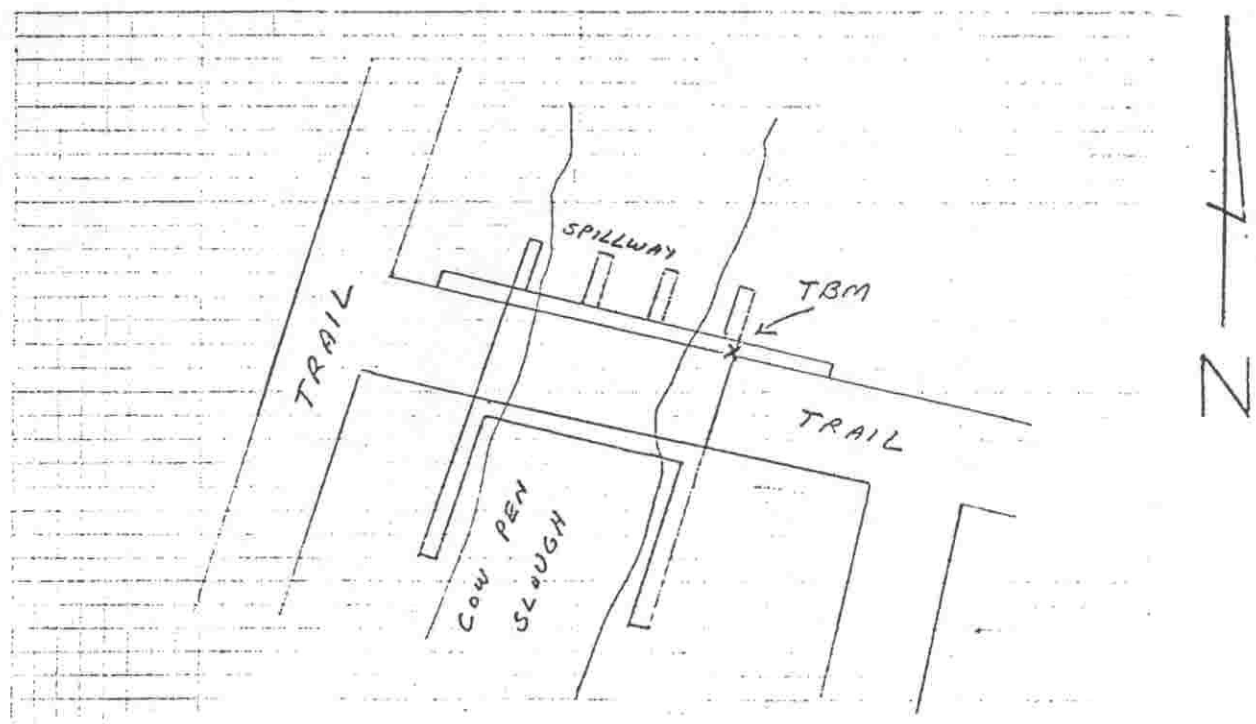
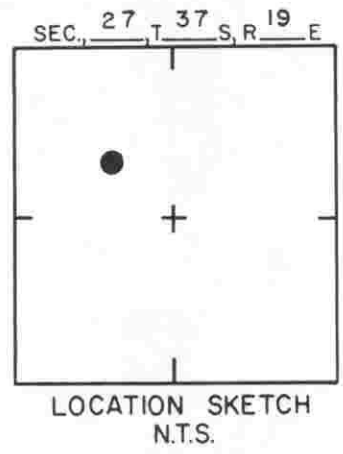
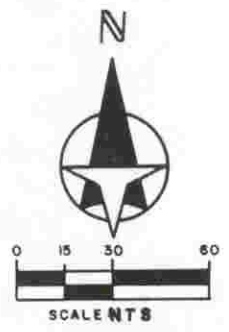


TO REACH THE MARK FROM CENTER SEC 27;
GO WNW \pm 800' TO BRIDGE OVER COW PEN
SLOUGH $\frac{1}{2}$ TRM. TRM IS CHISELED SQUARE
NE COR BRIDGE



SARASOTA COUNTY TRANSPORTATION DEPARTMENT ENGINEERING DIVISION			
BENCH MARK DATA SHEET			ELEV. 25.86
DATE DRAWN: 3-2-87		BY: RJJ	
REF: SWFWMD GWL 142			DATE 11/80
ELEV. BASED ON B.M. NO. NOS			BM. NO. 303

DATE	TYPE	FB. PG.	BY
REVISIONS			