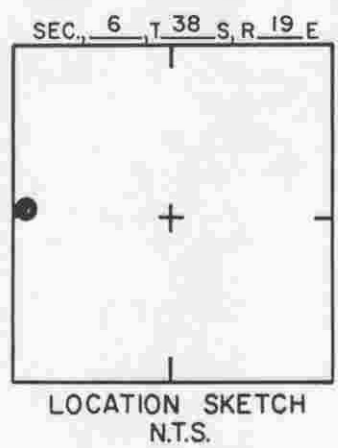
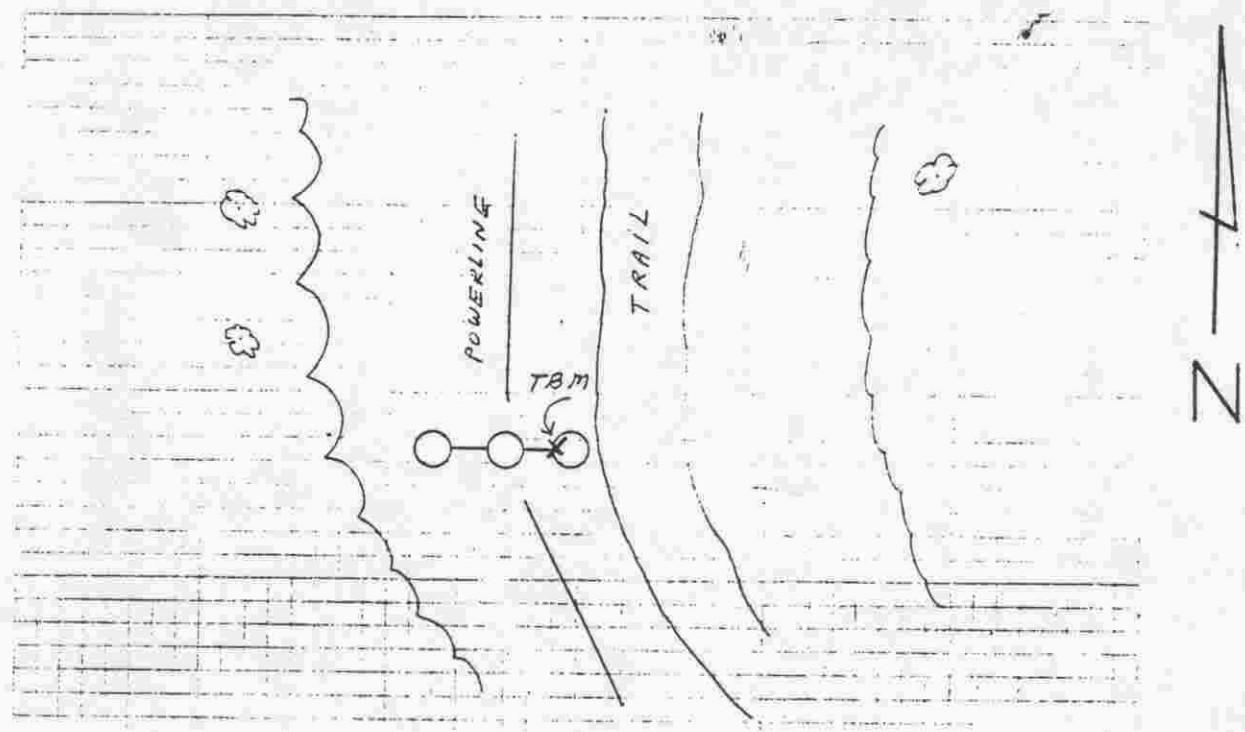
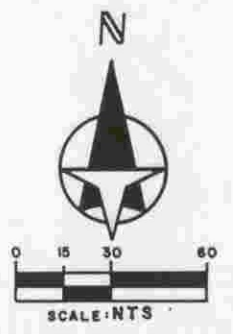



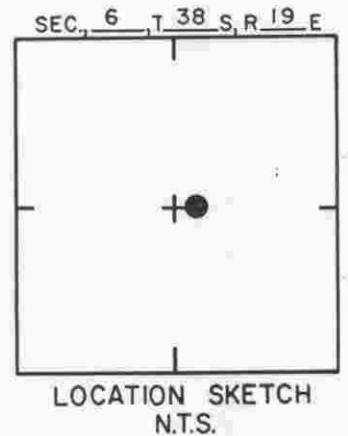
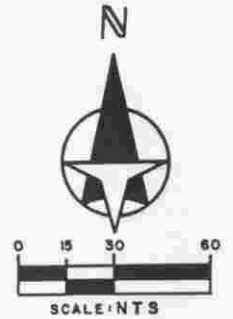
TO REACH THE MARK FROM NEAR WEST 1/4 CORNER SECTION 6;  
 TBM IS LAG BOLT IN WEST FACE EAST MOST  
 POLE OF 3.



**SARASOTA COUNTY**  
 TRANSPORTATION DEPARTMENT  
 ENGINEERING DIVISION

				BENCH MARK DATA SHEET		ELEV.
						18.29'
REVISIONS				DATE DRAWN: 2-3-87	BY: RJJ	BM. NO.
				REF: SWFWMD HFH 183	DATE: 10/81	333
ELEV. BASED ON B.M. NO. NOS						

TO REACH THE MARK FROM IN SECTION 6, FROM THE C. OF SECTION 6 GO  $\pm$  200' S.E. TO TBM, TBM IS TOP OF W. BOLT AT BASE OF LITE POLE



<b>SARASOTA COUNTY</b> TRANSPORTATION DEPARTMENT ENGINEERING DIVISION			
<b>BENCH MARK DATA SHEET</b>			ELEV. 16,90'
DATE DRAWN: 2-4-87		BY: RJJ	
REF: SWFWMD HFH 189			DATE 10/81
ELEV. BASED ON B.M. NO. NOS			333A

DATE	TYPE	FB. PG.	BY
REVISIONS			