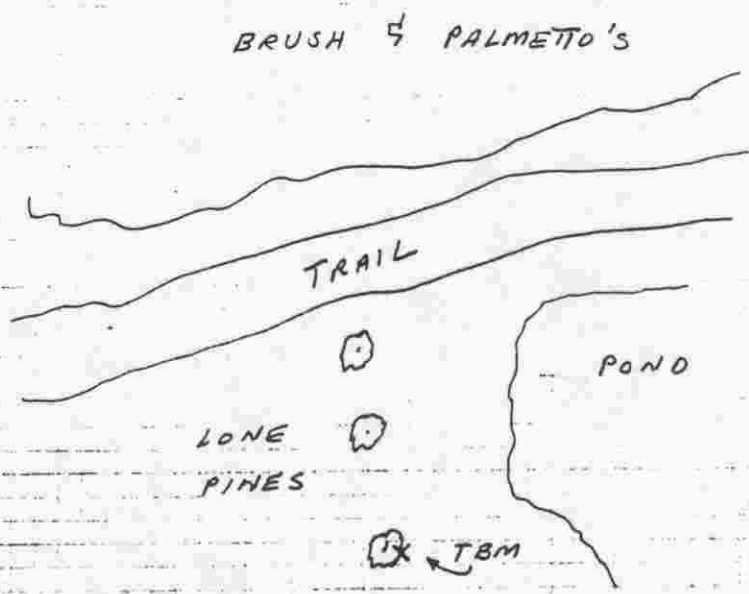
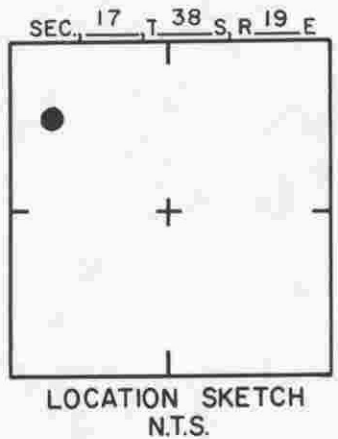
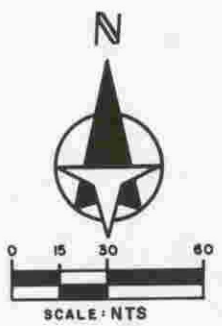


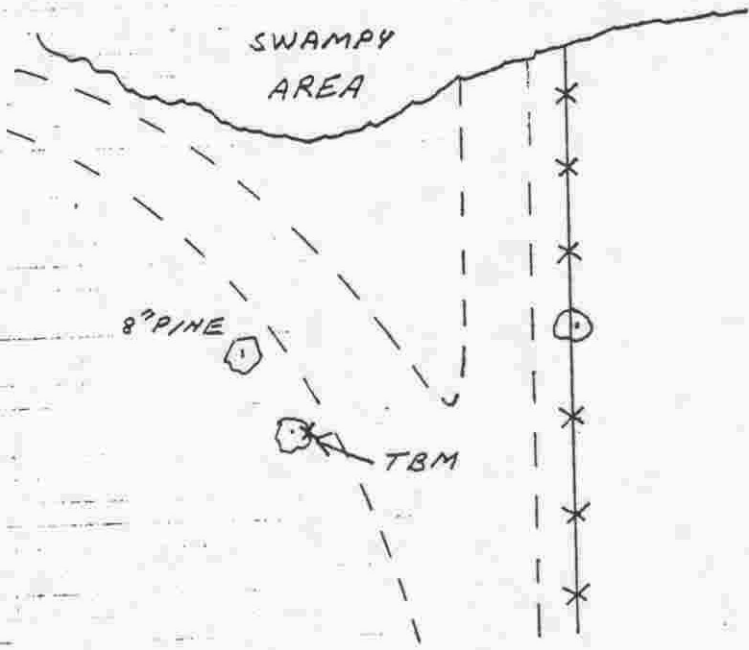
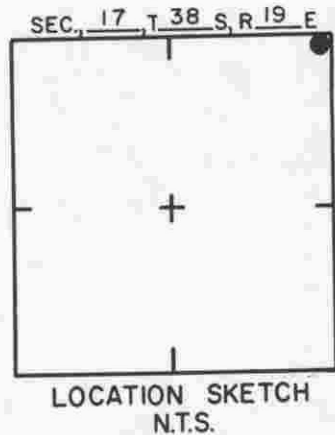
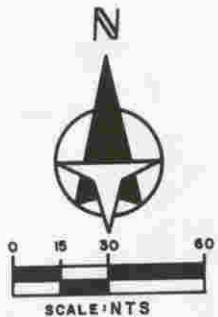
TO REACH THE MARK FROM NW COR SEC 17;
 GO ± 1000' S ± 450' E TO TBM.
 TBM IS 60 D NAIL IN E. FACE PINE.



				SARASOTA COUNTY TRANSPORTATION DEPARTMENT ENGINEERING DIVISION		ELEV.
						18.13'
				DATE DRAWN: 2-9-87 BY: RJJ		BM. NO.
				REF: SWFWMD GWL 116 DATE 11/80		355
REVISIONS				ELEV. BASED ON BM. NO. NOS		

DATE	TYPE	FB. PG.	BY
REVISIONS			

TO REACH THE MARK FROM AT NE COR SEC 17;
 TBM IS 60 0 NAIL IN EAST FACE 10" PINE



				SARASOTA COUNTY TRANSPORTATION DEPARTMENT ENGINEERING DIVISION		ELEV.
						18,16'
BENCH MARK DATA SHEET				DATE DRAWN: 2-10-87	BY: RJJ	BM. NO.
				REF: SWFWMD GWL 135	DATE 11/80	355A
REVISIONS				ELEV. BASED ON BM. NO. NOS		

DATE	TYPE	FB. PG.	BY
REVISIONS			