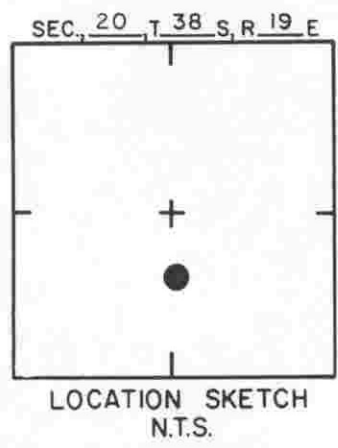
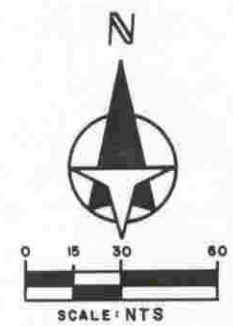
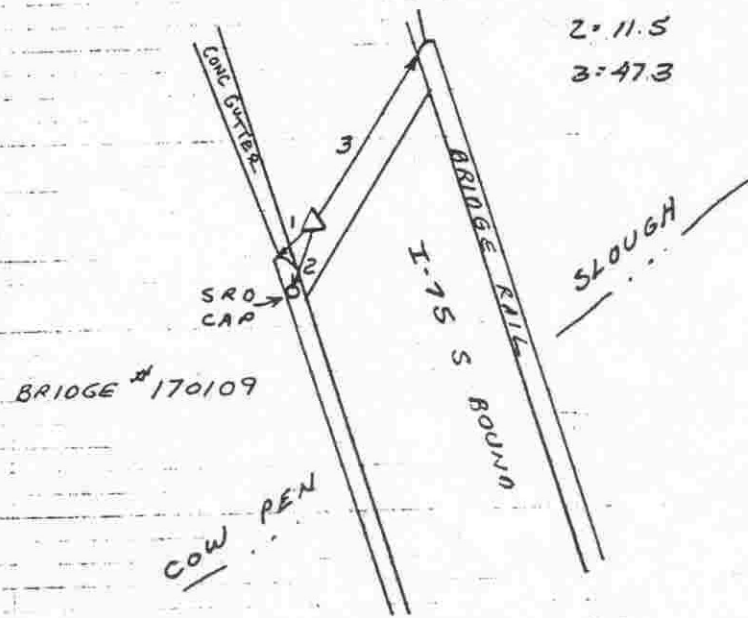


TO REACH THE MARK FROM INTER I-75 & LAUREL RD.
GO NORTH ± 1.60 MILES TO STA ON LEFT. (WEST)
STA IS PK NAIL SET FLUSH.



1: 8.2
 2: 11.5
 3: 47.3



SARASOTA COUNTY
 TRANSPORTATION DEPARTMENT
 ENGINEERING DIVISION

				BENCH MARK DATA SHEET		ELEV.
						36.22'
				DATE DRAWN: 2-6-87 BY: RJJ		BM. NO.
DATE	TYPE	FB. PG.	BY	REF: SWFWMD GWL-24 DATE 10/80		362
REVISIONS				ELEV. BASED ON B.M. NO. DOT		