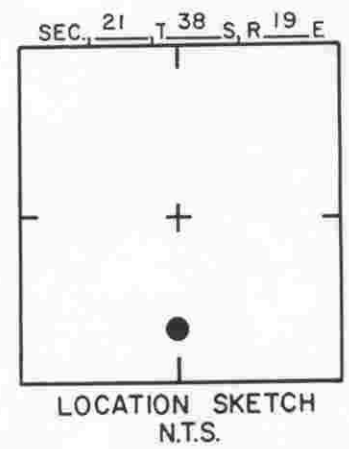
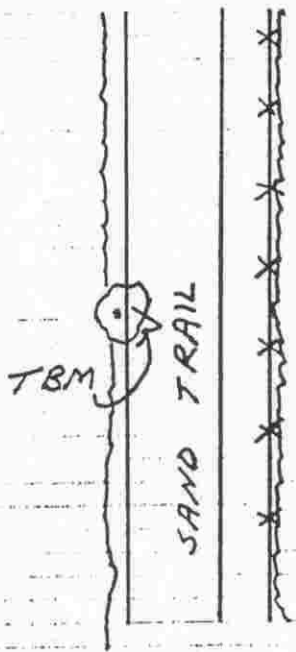



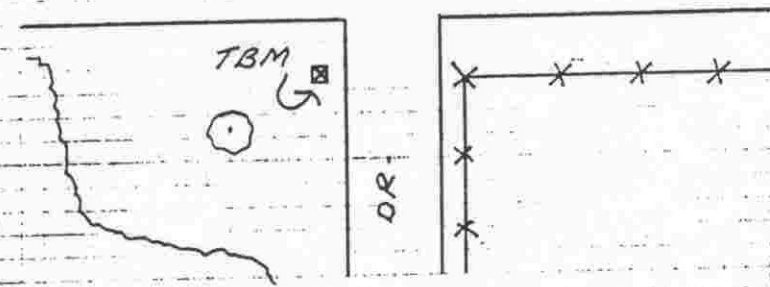
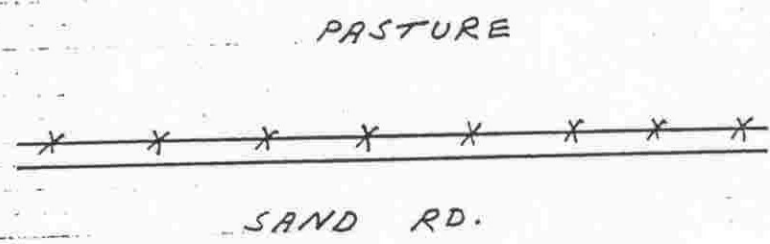
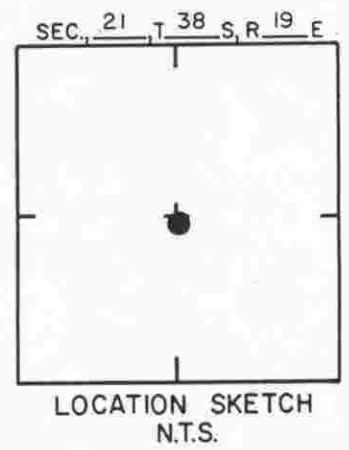

TO REACH THE MARK FROM THE S ¹/₄ COR SEC 21;
 GO N ± 750' TO TBM. TBM IS 60 D NAIL
 IN E FACE PINE TREE.



SARASOTA COUNTY
 TRANSPORTATION DEPARTMENT
 ENGINEERING DIVISION

				BENCH MARK DATA SHEET		ELEV.
						14,46'
				DATE DRAWN: 2-10-87	BY: RJJ	BM. NO.
DATE	TYPE	FB. PG.	BY	REF: SWFWMD GWL 129	DATE 11/80	364
REVISIONS				ELEV. BASED ON BM. NO. NOS		

TO REACH THE MARK FROM AT CENTER SEC 21;
 TBM IS SQUARE CONC POST WITH METAL CAP



SARASOTA COUNTY TRANSPORTATION DEPARTMENT ENGINEERING DIVISION			
BENCH MARK DATA SHEET			ELEV. 13.50'
DATE DRAWN: 2-10-87		BY: RJJ	
REF: SWFWMD GWL 130		DATE 11/80	
ELEV. BASED ON B.M. NO. NOS			BM. NO. 364A
REVISIONS			

DATE	TYPE	FB. PG.	BY
REVISIONS			