
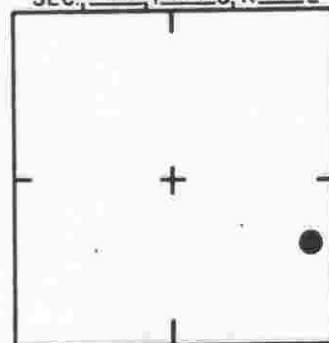


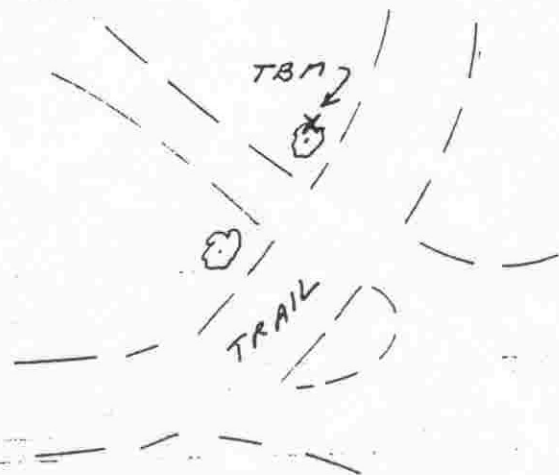
TO REACH THE MARK FROM SE COR SEC 22;
 GO NORTH \pm 1300' AND WEST \pm 400' TO TBM
 TBM IS 60 D NAIL IN N FACE TREE



SEC. 22 T. 38 S. R. 19 E



LOCATION SKETCH
N.T.S.



SARASOTA COUNTY
 TRANSPORTATION DEPARTMENT
 ENGINEERING DIVISION

**BENCH MARK
 DATA SHEET**

ELEV.

16.58

BM. NO.

366A

DATE DRAWN: 2-10-87 BY: RJJ

REF: SWFWMD GWL 125 DATE: 11/80

ELEV. BASED ON BM. NO. NOS

DATE	TYPE	FB. PG.	BY
REVISIONS			

REVISIONS