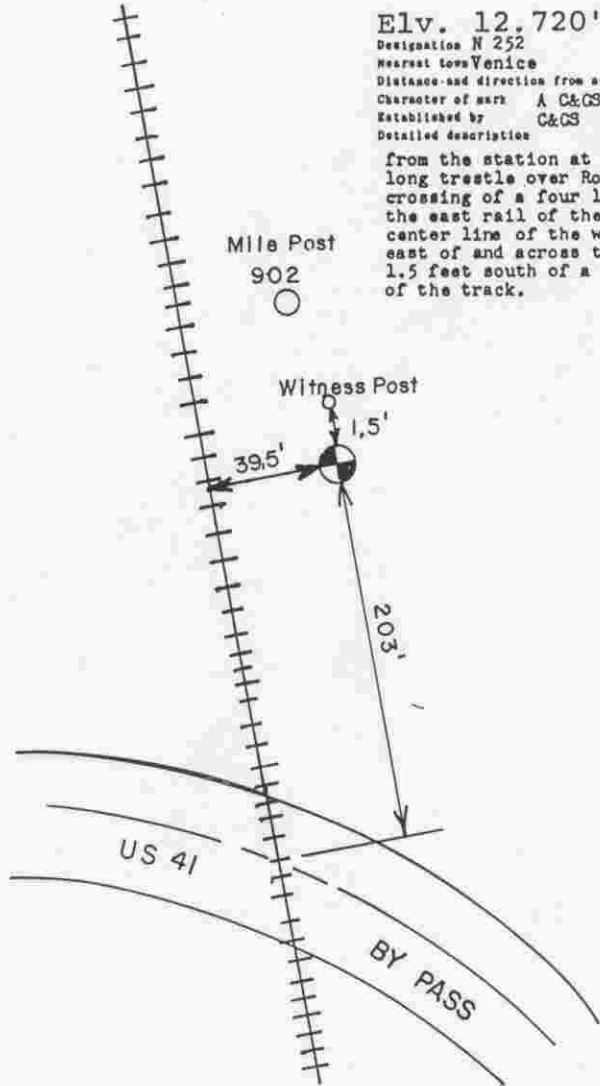
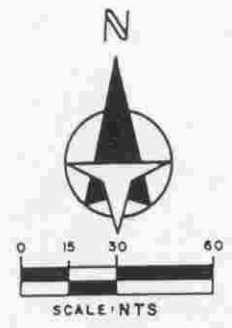


DESCRIPTION OF BENCH MARK

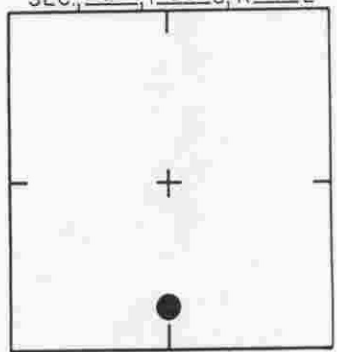
Elv. 12.720'

Designation N 252 State Florida County Sarasota  
 Nearest town Venice County Sarasota Chief of party R. Gerrish  
 Distance and direction from nearest town 0.55 mile north Leveling date 1/66  
 Character of mark A C&GS Bench Mark Disk Stamping N 252 1965  
 Established by C&GS

Detailed description 0.55 miles north along the Seaboard Air Line Railroad from the station at Venice, about 0.3 mile south of the south end of a long trestle over Roberts Bay, 11 1/2 rails south of milepost 902, near the crossing of a four lane highway under construction, 39.5 feet east of the east rail of the main track, about 203 feet north of the approximate center line of the west-bound lane of the new highway, 97 1/2 feet south-east of and across the track from the second pole south of the milepost, 1.5 feet south of a metal witness post, about 4 1/2 feet above the level of the track.



SEC. 6 T. 39 S. R. 19 E



LOCATION SKETCH  
N.T.S.

SARASOTA COUNTY  
TRANSPORTATION DEPARTMENT  
ENGINEERING DIVISION

				BENCH MARK DATA SHEET		ELEV.
						12,720'
REVISIONS				DATE DRAWN: 3-26-87	BY: RJJ	BM. NO.
				REF: NOS N 252	DATE: 1/66	406
				ELEV. BASED ON B.M. NO.		