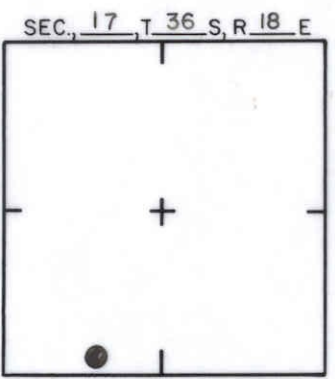
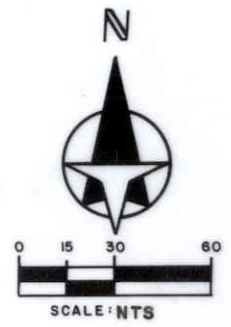


Recovered 8/85 S.W.N.

Elv. 30.686' DESCRIPTION OF BENCH MARK

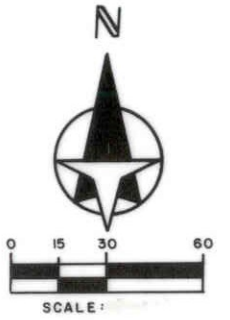
Designation F 256 State Florida County Sarasota
 Nearest town Sarasota County Sarasota Chief of party R. Gerrish
 Distance and direction from nearest town At Sarasota Levelling date 1/66
 Character of mark A C&GS Bench Mark Disk on steel rod Stamping F 256 1965
 Established by C&GS
 Detailed description At Sarasota, about 0.6 mile north along the Atlantic Coast Line Railroad from the station, at the "Y" junction where a track leads west to Payne Terminal, in the center plot of ground about near the south leg of the junction, 65.5 feet west of the west rail of the main track, 31.0 feet northeast of the northeast rail of the track leading northwest, 46.0 feet southeast of the center of the crossing of a graveled road leading into the plot of ground, 1 1/2 feet east of a power pole which supports 3 transformers, 1.0 foot south of a metal witness post, about level with the track and is a disk on copper coated steel rod projecting 0.2 foot and protected by a 4-inch iron pipe projecting 0.2 foot. The rod was driven to a depth of 24.0 feet.



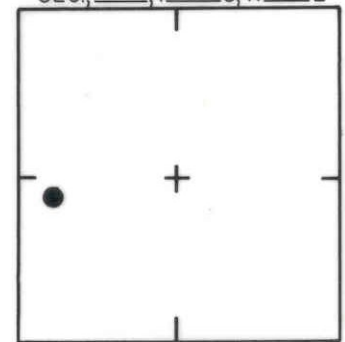
LOCATION SKETCH
N.T.S.

SARASOTA COUNTY TRANSPORTATION DEPARTMENT ENGINEERING DIVISION			
BENCH MARK DATA SHEET			ELEV. 30,686'
DATE DRAWN: 3-23-87		BY: RJJ	
REF: NOS F 256		DATE	
ELEV. BASED ON B.M. NO.			43A A

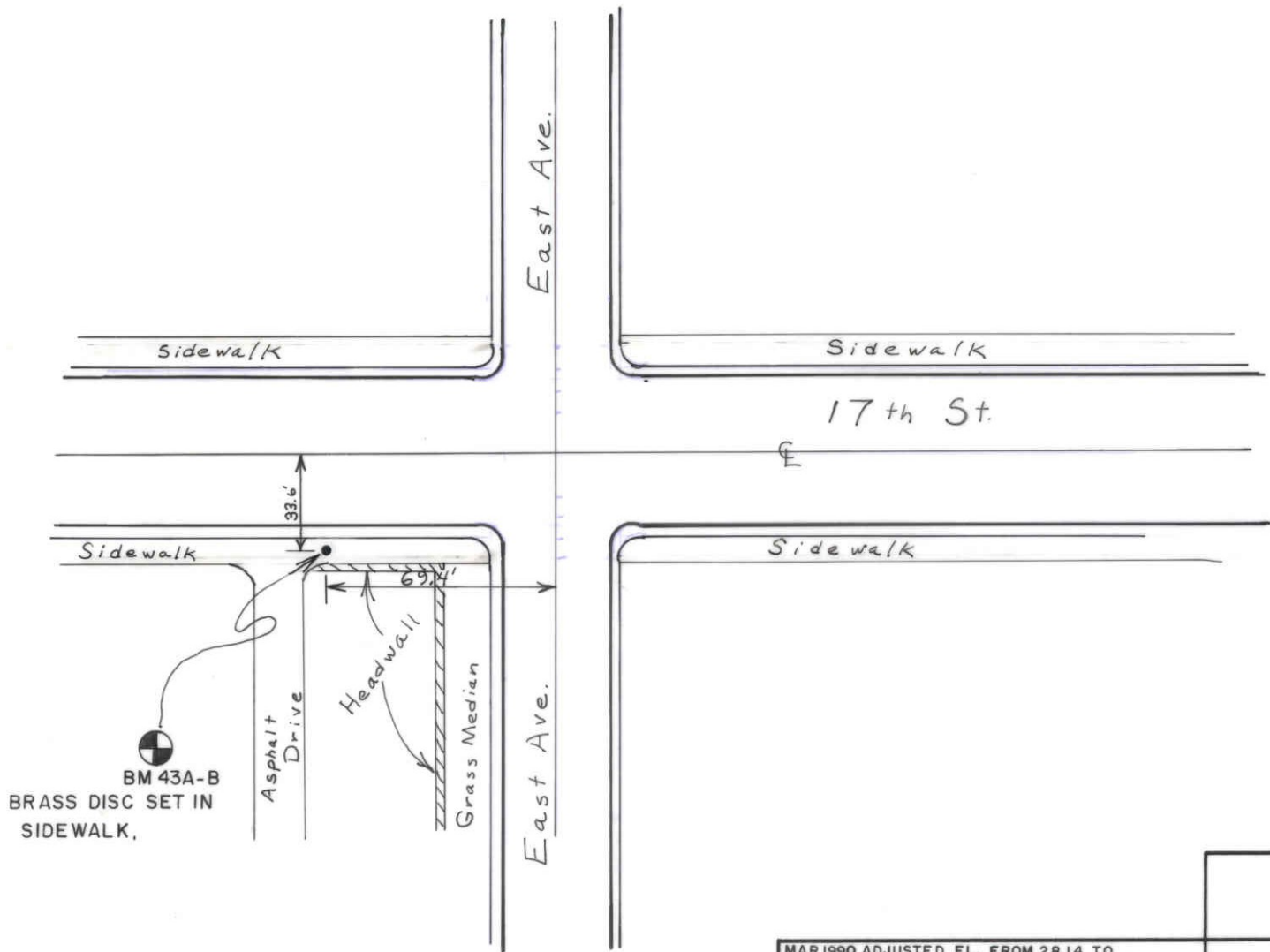
DATE	TYPE	FB. PG.	BY
REVISIONS			



SEC. 17, T. 36 S, R. 18 E



LOCATION SKETCH
N.T.S.



BM 43A-B
BRASS DISC SET IN
SIDEWALK,

SARASOTA COUNTY
TRANSPORTATION DEPARTMENT
ENGINEERING DIVISION

MAR 1990 ADJUSTED EL. FROM 28.14 TO
28.203 PER SARCO FB 9/318 FIRST
EL SET PER SWN # 1302 FB 316/54. RJJ
REPLACED CUT WITH BRASS DISC

**BENCH MARK
DATA SHEET**

ELEV.
28.203

DATE DRAWN: 12-11-89 BY: RJJ

BM. NO.

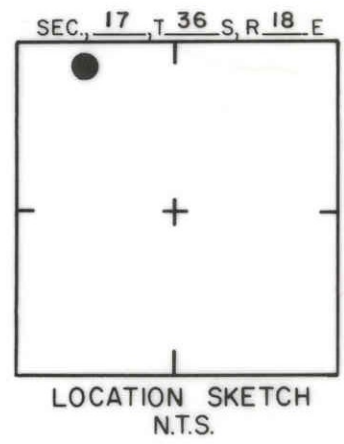
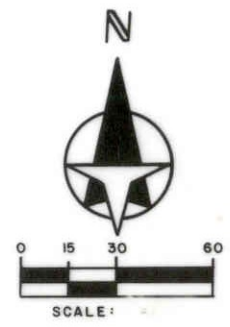
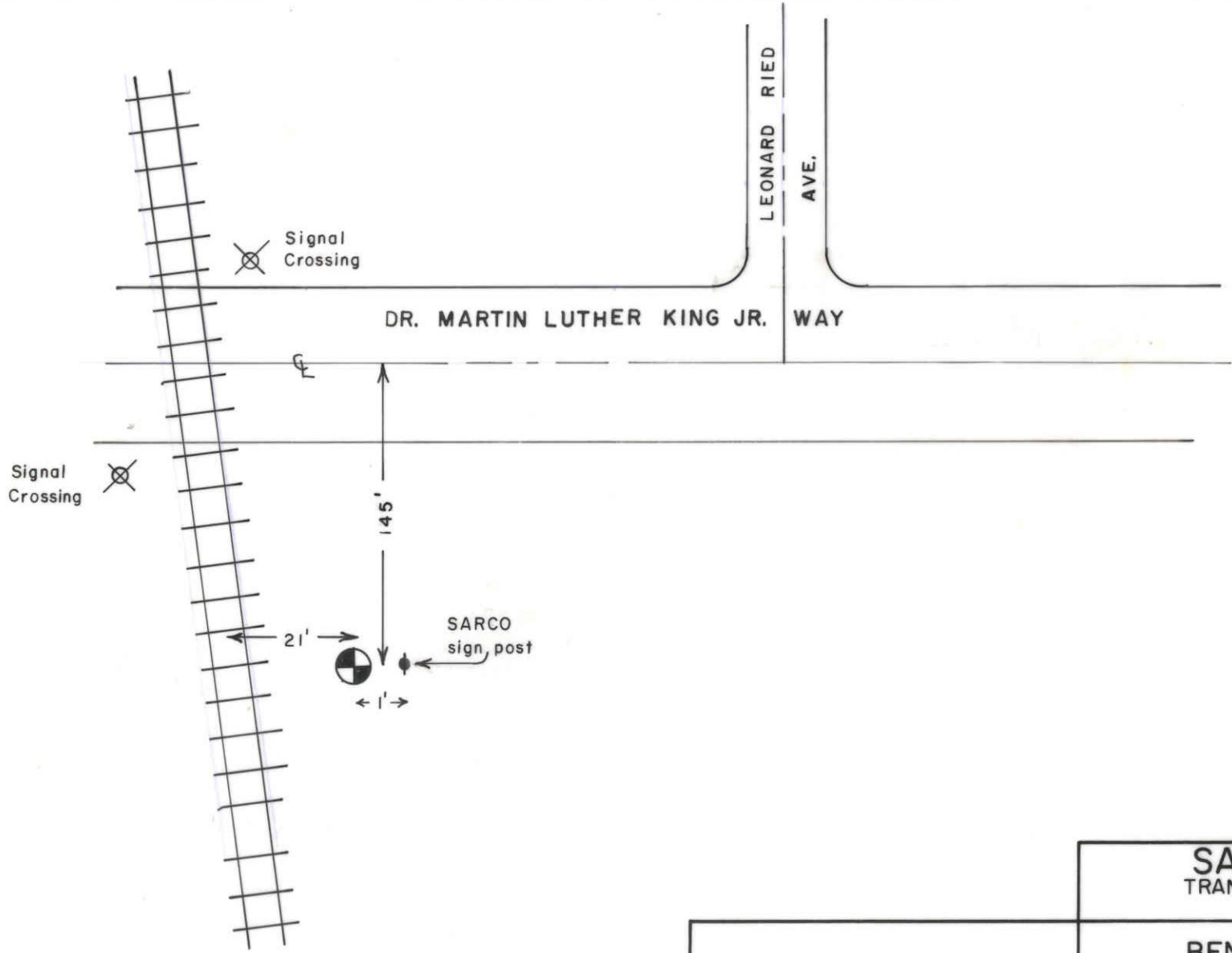
DATE	TYPE	F.B. PG.	BY

REF: F.B. 9 PG. 318 DATE 3-22-90

43A-B

REVISIONS

ELEV. BASED ON B.M. NO. 43A-A



SARASOTA COUNTY
 TRANSPORTATION DEPARTMENT
 ENGINEERING DIVISION

**BENCH MARK
 DATA SHEET**

ELEV.

30.354'

BM. NO.

43B

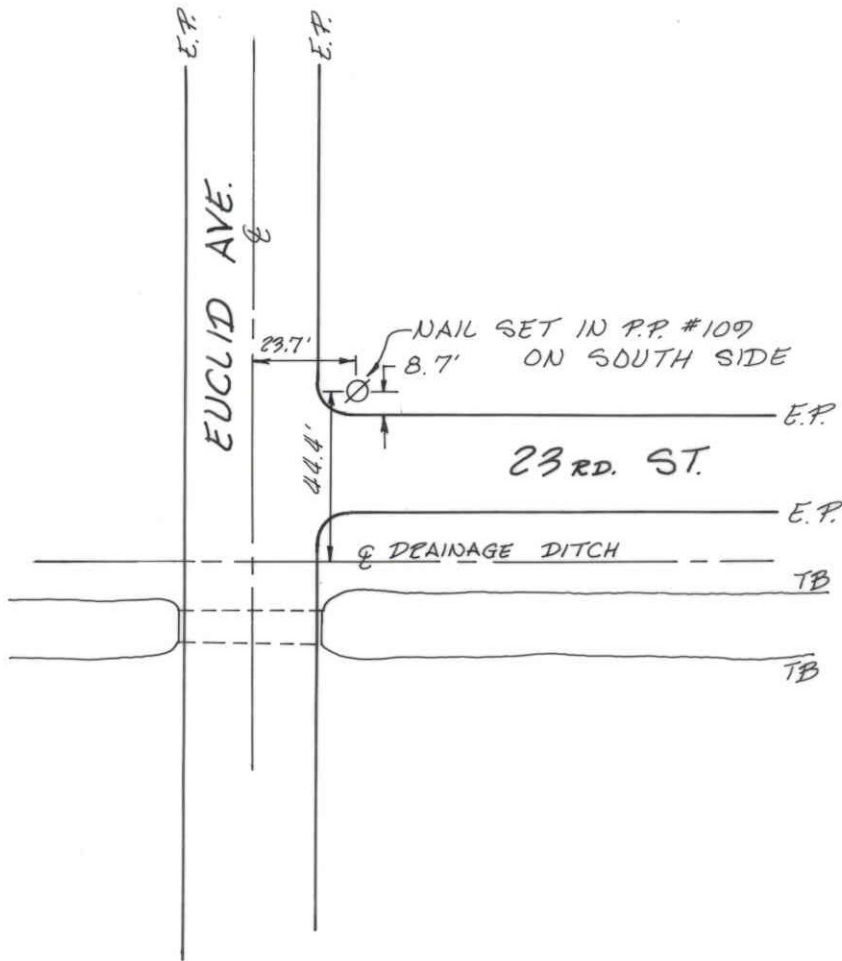
DATE DRAWN: 3-27-90 BY: RJJ

REF: F.B. 13 PG. 318 DATE 3-23-90

ELEV. BASED ON B.M. NO. 43A-A

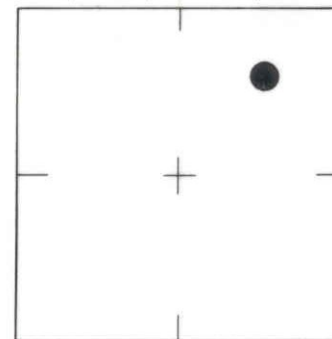
DATE	TYPE	F.B. PG.	BY

REVISIONS



SCALE: N.T.S.

SEC. 17, T. 36 S, R. 18 E



LOCATION SKETCH
N.T.S.

SARASOTA COUNTY TRANSPORTATION DEPARTMENT ENGINEERING DIVISION, SURVEY/MAPPING SECTION			
REVISIONS / REMARKS	BENCH MARK DATA SHEET		ELEV.
			33.73'
	DATE DRAWN: 10-3-90	BY: SDS	B.M. NO.
	REF.: F.B. 325 PG. 35	DATE: 5-15-90	43 C
SET BY: SARASOTA CO.	ELEV. BASED ON B.M. NO. SARACO 42-B		