

SARASOTA COUNTY
TRANSPORTATION DEPARTMENT
ENGINEERING DIVISION

BENCH MARK
DATA SHEET

ELEV
15.95
PM NO
430

DATE DRAWN: BY:

REF: F.B. PG. DATE

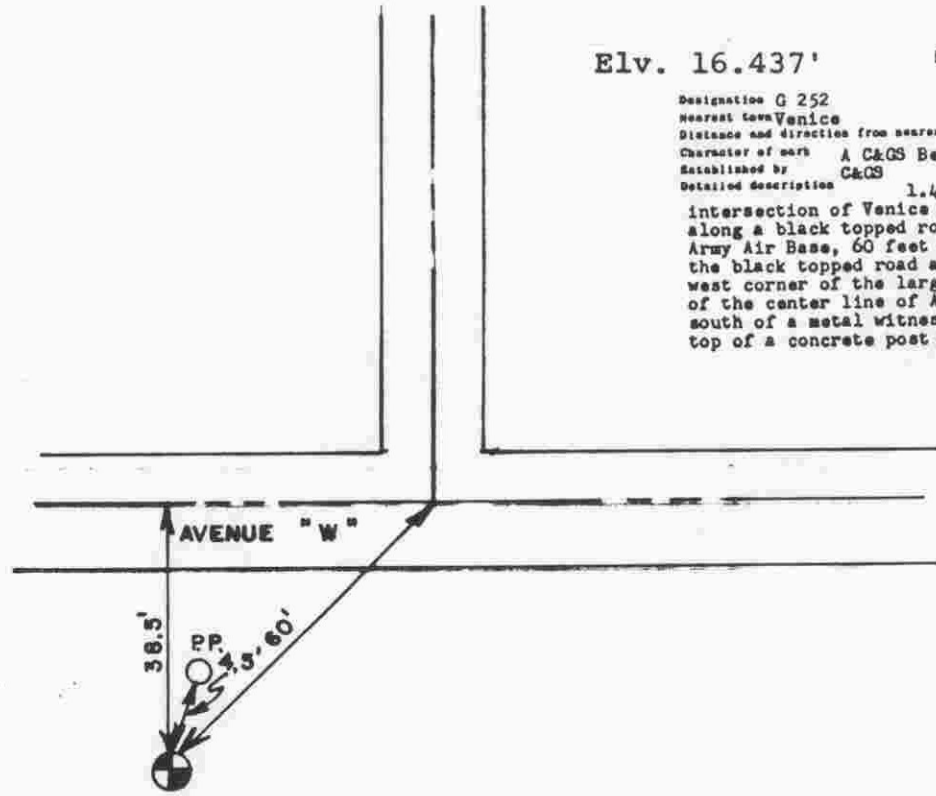
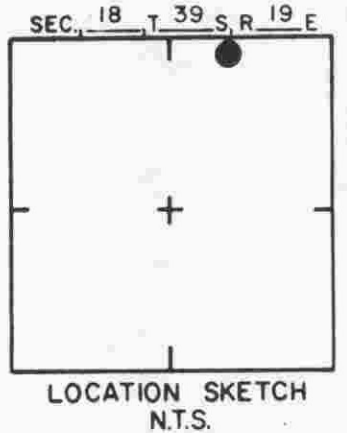

ELEV. BASED ON BM. NO.

DATE	TYPE	F.B. PG.	BY
REVISIONS			

Elv. 16.437'

DESCRIPTION OF BENCH MARK

Designation G 252 State Florida County Sarasota
 Nearest town Venice County Sarasota Chief of party R. Garrish
 Distance and direction from nearest town 1.8 miles south Levelling date 1/66
 Character of mark A C&GS Bench Mark Disk Stampings G 252 1965
 Established by C&GS
 Detailed description 1.45 miles southeast along U. S. Highway 41 from the intersection of Venice Avenue at Venice, thence about 0.35 mile south along a black topped road, at the Venice Airport formerly the Venice Army Air Base, 60 feet southwest of the center of the junction of the black topped road and Avenue W., 244 feet northwest of the northwest corner of the large metal Civil Air Patrol hangar, 38.5 feet south of the center line of Avenue W., 4 1/2 feet south of a power pole, 2 feet south of a metal witness post, about level with Avenue W. and set in the top of a concrete post projecting 0.1 foot.



VENICE AIRPORT

SARASOTA COUNTY
TRANSPORTATION DEPARTMENT
ENGINEERING DIVISION

				BENCH MARK DATA SHEET		ELEV. 16.437
				DATE DRAWN: 3-23-87 BY: RJJ		BM. NO. 430B
DATE	TYPE	FB. PG.	BY	REF: NOS G 252	DATE 1/66	
REVISIONS				ELEV. BASED ON B.M. NO.		