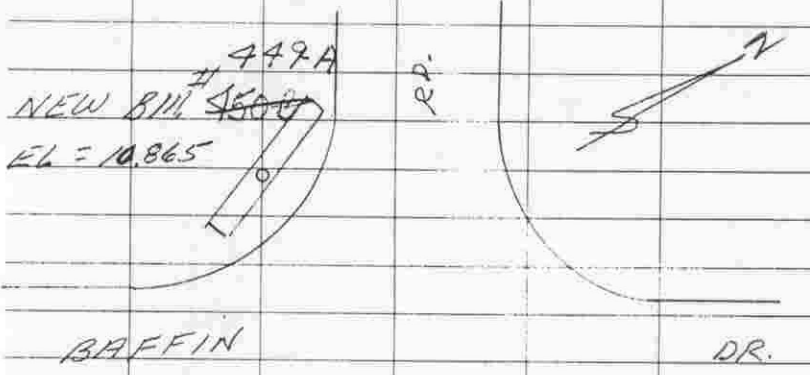


372/12 # 96058

449-A

PROJ. NEW B.M. 450 B  
 LIMITS. BAFFIN DR. & DARTURH RD.  
 TYPE ALLIANCE. DISC. SET IN CONC. N.W.  
 BEGIN 10-23-96 COMPL.  
 REF. B.M. 456C ELEV. = 9.04  
 F.P. 372 P. 12  
 CREW. JENNINGS, STAFFORD,  
 JORDAN

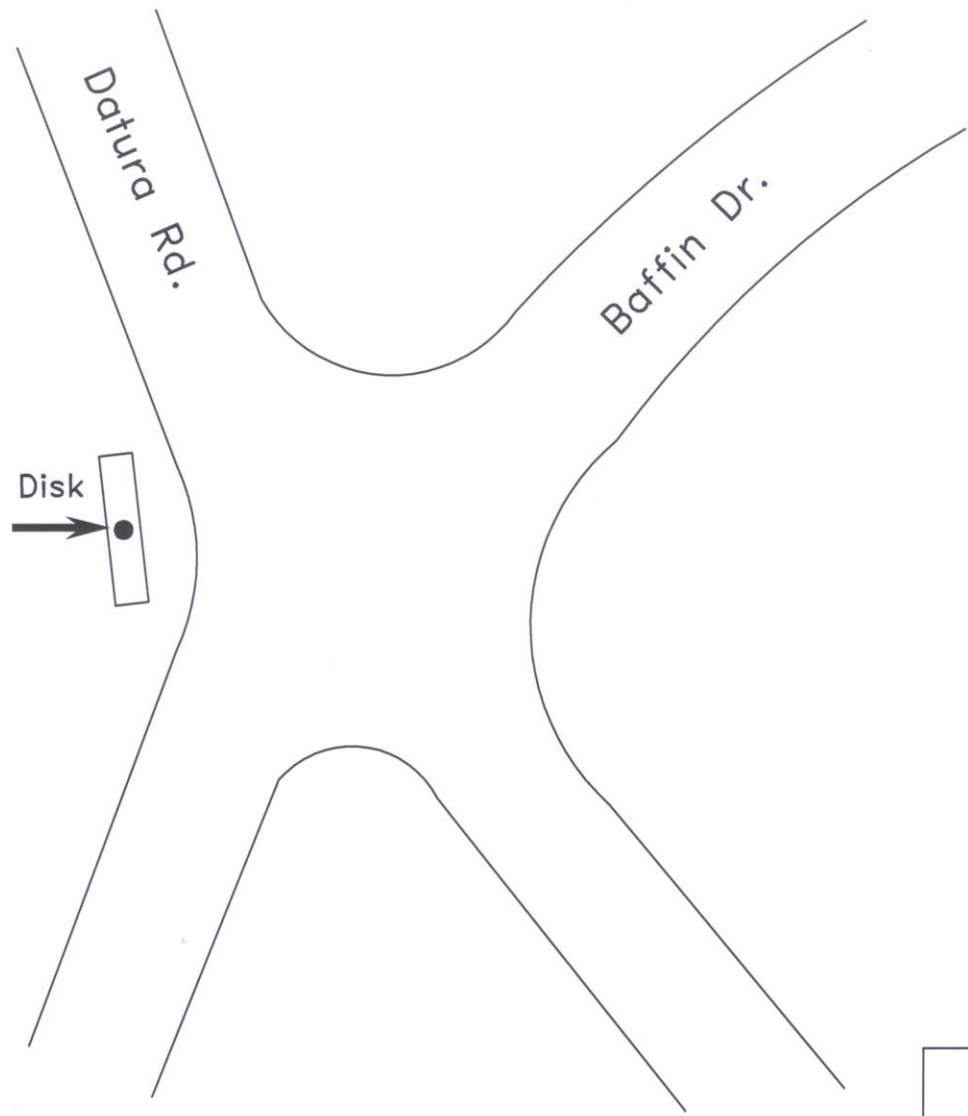


INDEXED  
 PLOTTED  
 10/28/96

372/12

B.S.	H.I.	F.S.	ELEV.	REMARKS
6.365				B.M. # 456C
5.616	14.656			EL. = 9.04
5.615				
4.870				
		4.833		
		4.085	10.571	T.P. # 1
		3.339		
6.871				
6.091	10.662			
6.093				
5.389				
		5.311		
		4.562	12.110	T.P. # 2
		3.813		
6.064				
5.312	17.412			
4.561				
		5.500		
		4.749	12.663	T.P. # 3
		4.748		
		4.000		

House #240

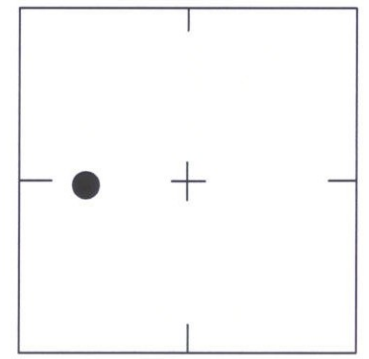


SARGO Aluminium Disk  
in headwall →



SCALE: N.T.S.

SEC., 28 , T 39 S, R 19 E



LOCATION SKETCH  
N.T.S.

WGS 84	Lat: 27° 03' 28.4"
	Lon: 82° 24' 56.8"
FL W. 83	N. 990437.876
	E. 520849.967

REVISIONS / REMARKS
Elevation Revised 3/13/07
SET BY: SARASOTA COUNTY

<b>SARASOTA COUNTY</b> Geomatics Service Center SURVEY/MAPPING SECTION	
<b>BENCH MARK DATA SHEET</b>	
DATE DRAWN: 3/12/06	BY: M.W.
REF.: DL 2 PG. 66-81	DATE: 3/12/07
ELEV. BASED ON B.M. NO. 433	

ELEV.	10.735
NGVD 29'	
B.M. NO.	R449A