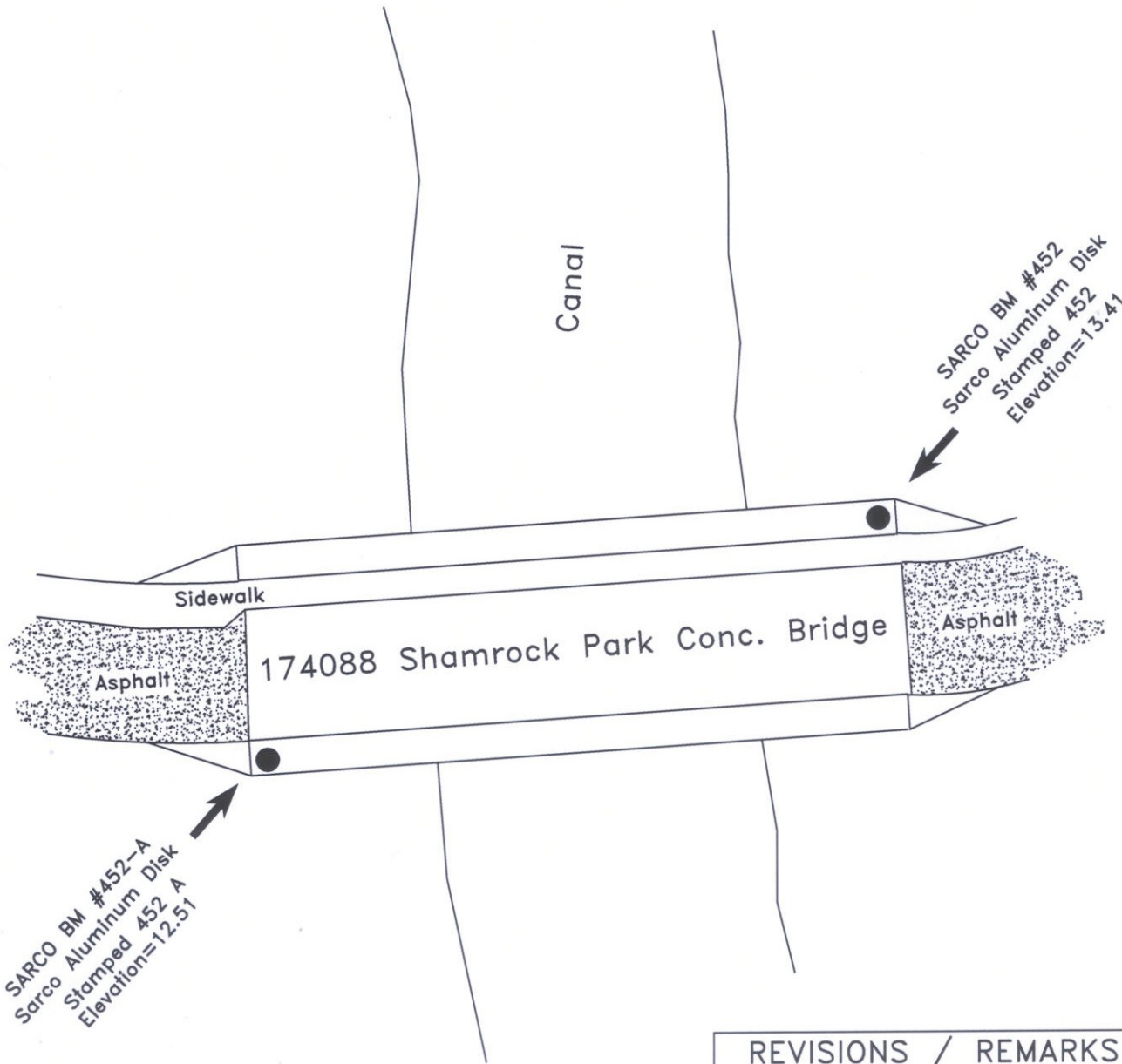


SHAMROCK PARK



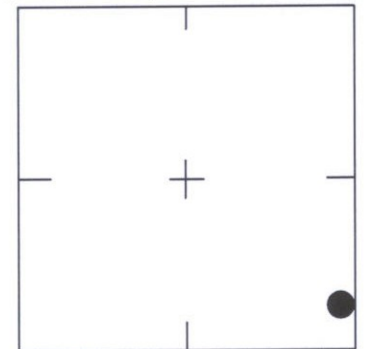
SARGO BM #452-A
Sarco Aluminum Disk
Stamped 452 A
Elevation=12.51

SARGO BM #452
Sarco Aluminum Disk
Stamped 452
Elevation=13.41



SCALE: N.T.S.

SEC., 30 , T 39 S, R 19 E



LOCATION SKETCH
N.T.S.

Shamrock Park Entrance
at Shamrock Drive

REVISIONS / REMARKS
SET BY: Florida State Road Department

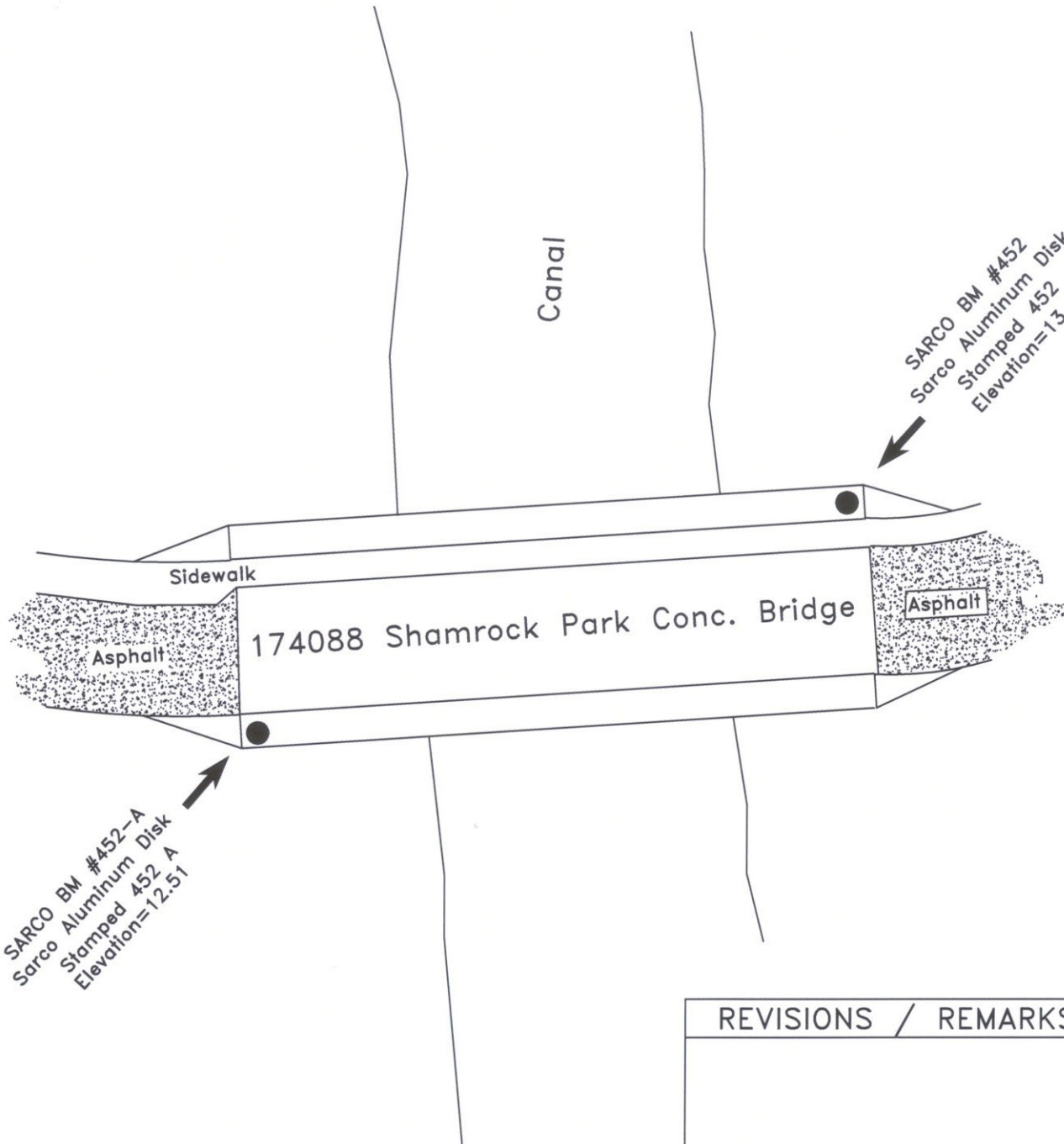
SARASOTA COUNTY TRANSPORTATION DEPARTMENT ENGINEERING DIVISION, SURVEY/MAPPING SECTION	
BENCH MARK DATA SHEET	ELEV. 13.41
	NGVD 29' B.M. NO.
DATE DRAWN: 2/16/07 BY: MW	452
REF.: DL 2 Pg. 66-81 DATE: 2/16/07	
ELEV. BASED ON Sarco BM# 433	

SHAMROCK PARK

Canal

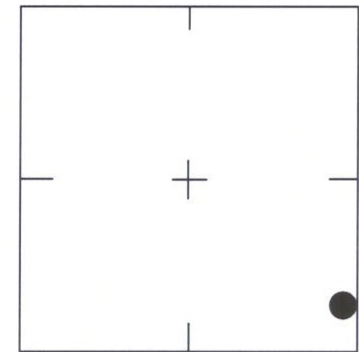
SARCO BM #452
Sarco Aluminum Disk
Stamped 452
Elevation=13.41

SARCO BM #452-A
Sarco Aluminum Disk
Stamped 452 A
Elevation=12.51



SCALE: N.T.S.

SEC., 30 , T 39 S, R 19 E



LOCATION SKETCH
N.T.S.

Shamrock Park Entrance
at Shamrock Drive

SARASOTA COUNTY TRANSPORTATION DEPARTMENT ENGINEERING DIVISION, SURVEY/MAPPING SECTION		
BENCH MARK DATA SHEET	ELEV.	12.51'
	NGVD 29'	
	DATE DRAWN: 2/16/07 BY: MW	B.M. NO.
	REF.: DL 2 Pg. 66-81 DATE: 2/16/07	452A
ELEV. BASED ON Sarco BM# 433		

REVISIONS / REMARKS
SET BY: Florida State Road Department