


CONCRETE CATCHBASIN WITH GRATE
 SARCO. NAIL AND DISK STAMPED R457
 ELEVATION = 7.22'



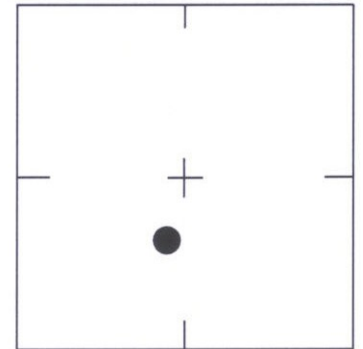
LEMON BAY DRIVE

SOUTH VENICE BOULEVARD



SCALE: N.T.S.

SEC., 32 , T 39 S, R 19 E

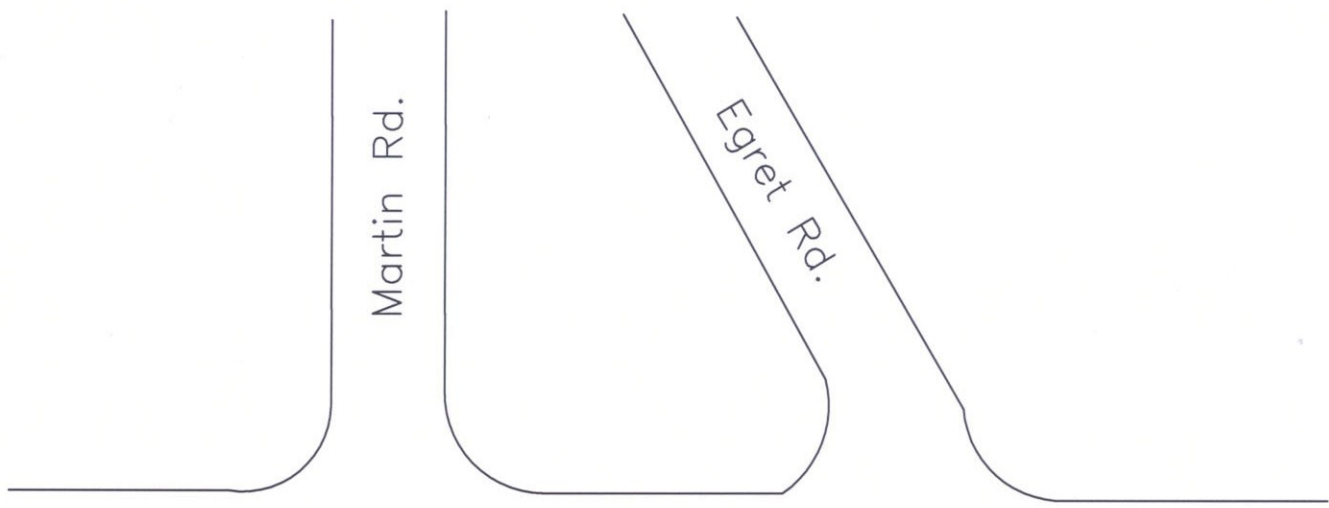


LOCATION SKETCH
 N.T.S.

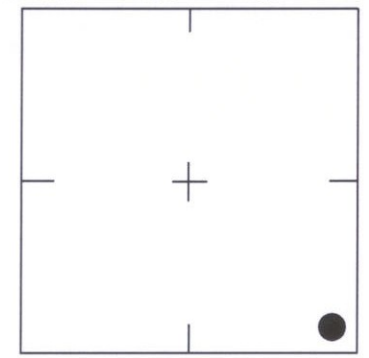
WGS 84	Lat: N27°02'21.8"
	Lon: W82°25'30.9"
FL W. 83	N. 983723.142
	E. 517744.460

REVISIONS / REMARKS
SET BY: Sarco

SARASOTA COUNTY Geomatics Service Center SURVEY/MAPPING SECTION	
BENCH MARK DATA SHEET	ELEV. 7.22' NGVD 29' B.M. NO. R457
DATE DRAWN: 2/23/07 BY: MW	
REF.: DL 2 PG. 66-81 DATE: 2/22/07	
ELEV. BASED ON B.M. NO. 433	




SEC., 32 , T 39 S, R 19 E



LOCATION SKETCH
N.T.S.

Ponderosa Rd.

Shell Drive



Concrete Storm Box w/Manhole
Sarco Nail & Disk Stamped 457A
Elevation=9.00'

House #1271

House #1241

SARASOTA COUNTY
Geomatics Service Center
SURVEY/MAPPING SECTION

WGS 84	Lat: N27° 02' 09.5"	REVISIONS / REMARKS	BENCH MARK DATA SHEET	ELEV.
	Lon: W82° 25' 02.1"			9.00'
FL W. 83	N. 982472.432'	SET BY: SARCO	DATE DRAWN: 2/23/2007 BY: SJ	NGVD 29'
	E. 520344.438'		REF.: D.L 2 PG. 66-81 DATE: 2/22/07	B.M. NO.
			ELEV. BASED ON B.M. NO. 433	457A