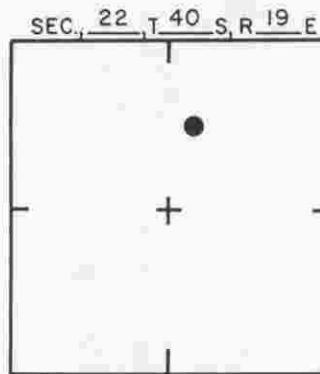



B.M. 490 B  
 DNR Disc Stamped C-15  
 Off Edge of Pavement  
 at House No. 7660



LOCATION SKETCH  
 N.T.S.

**SARASOTA COUNTY**  
 TRANSPORTATION DEPARTMENT  
 ENGINEERING DIVISION

**BENCH MARK  
 DATA SHEET**

ELEV.

2.81'

BM. NO.

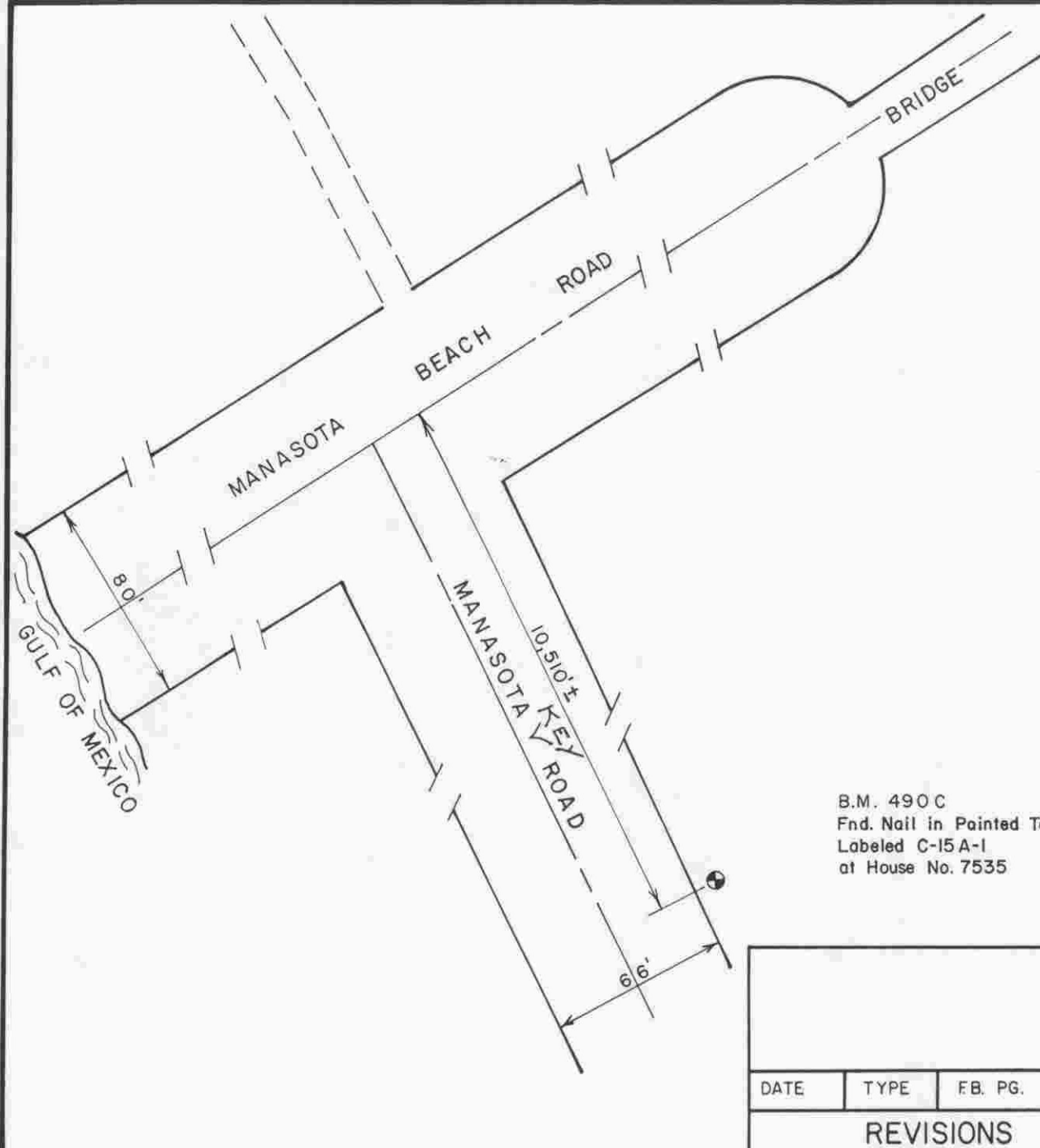
490 B

DATE DRAWN: 6/18/86 BY: WFW

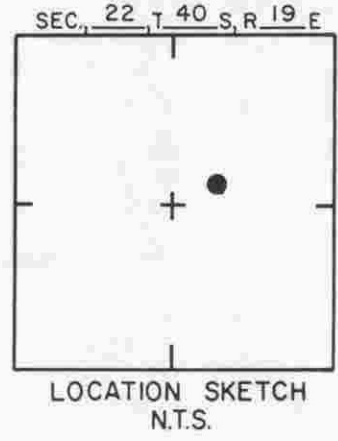
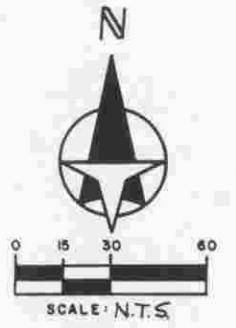
REF: F.B. 264 PG. 42-72 DATE 3/14/86

ELEV. BASED ON B.M. NO. 476-T

DATE	TYPE	FB. PG.	BY
REVISIONS			



B.M. 490 C  
 Fnd. Nail in Painted Target  
 Labeled C-15A-1  
 at House No. 7535



<b>SARASOTA COUNTY</b> TRANSPORTATION DEPARTMENT ENGINEERING DIVISION	
<b>BENCH MARK                  DATA SHEET</b>	ELEV. 8.66'
DATE DRAWN: 6/18/86      BY: WFW	BM. NO.
REF: FB. 264      PG. 42-72      DATE 3/14/86	490 C
ELEV. BASED ON B.M. NO. 476-T	

DATE	TYPE	FB. PG.	BY
REVISIONS			