

SARASOTA COUNTY
 TRANSPORTATION DEPARTMENT
 ENGINEERING DIVISION

**BENCH MARK
 DATA SHEET**

ELEV.
 16.22
 BM. NO.

DATE DRAWN: JUNE 1983 BY: DBP

DATE	TYPE	F.B. PG.	BY

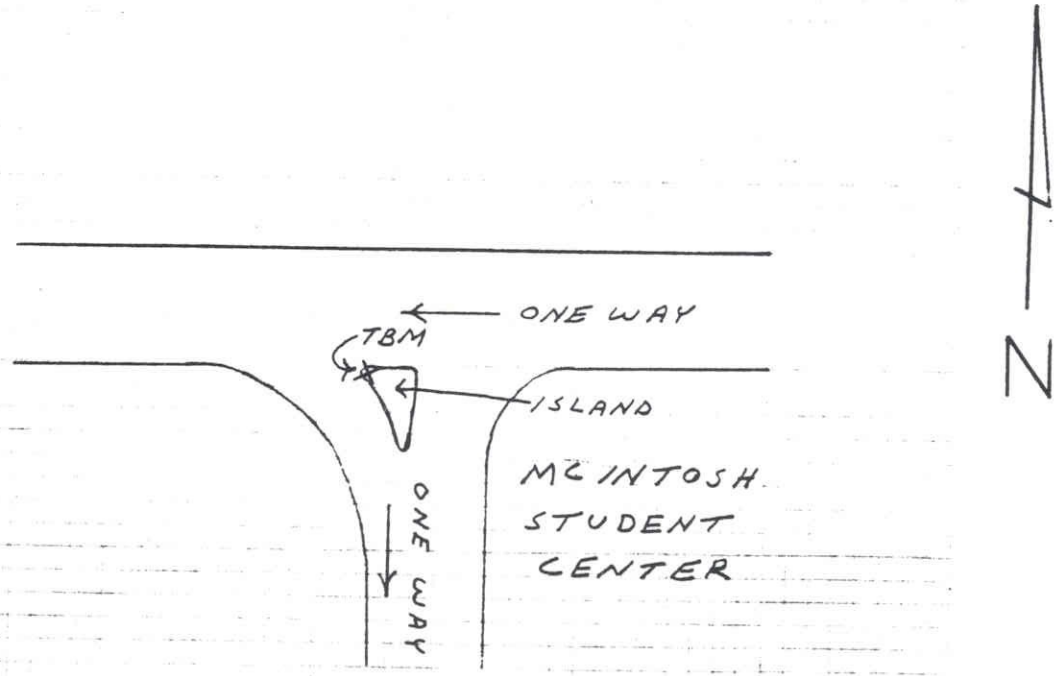
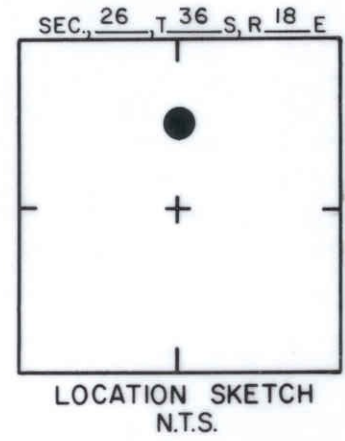
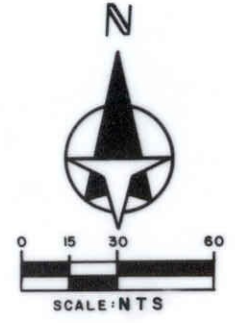
REF: F.B. ^{BM}₂₃₅ PG. ^{50A}₃₇ DATE [?]₃₋₅₋₇₈

50A

REVISIONS

ELEV. BASED ON B.M. NO. [?]_{USC&GS E-12}

TO REACH THE MARK ~~FROM~~ At the entrance to Mc Intosh Student Center; TBM is a chiseled square on the W. end of conc. curb of traffic island.



SARASOTA COUNTY
TRANSPORTATION DEPARTMENT
ENGINEERING DIVISION

**BENCH MARK
DATA SHEET**

ELEV.

20,33

BM. NO.

50F

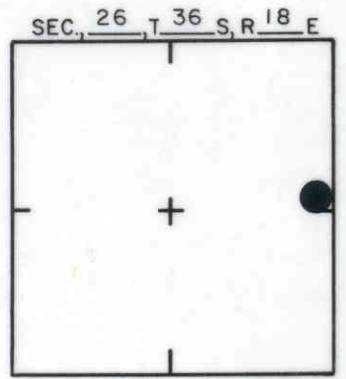
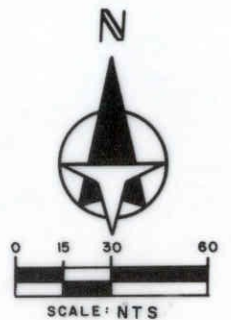
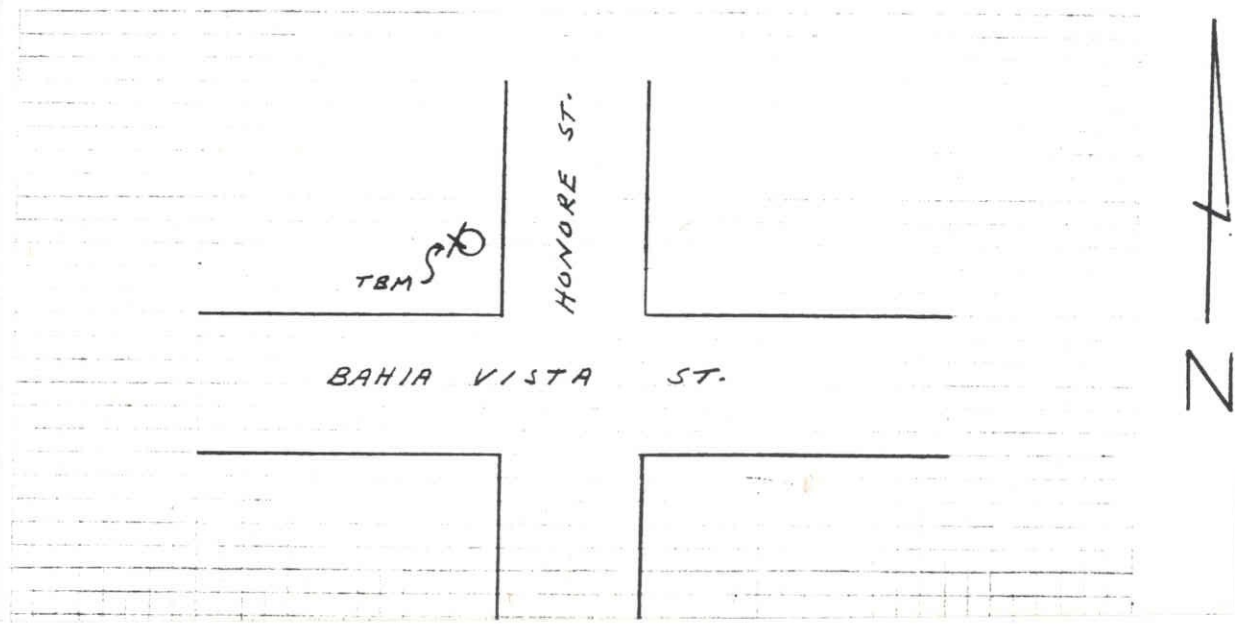
DATE DRAWN: 1-26-87 BY: RJJ

REF: SWFWMD HFH 132 DATE 10/81

ELEV. BASED ON B.M. NO. NOS

DATE	TYPE	FB. PG.	BY
REVISIONS			

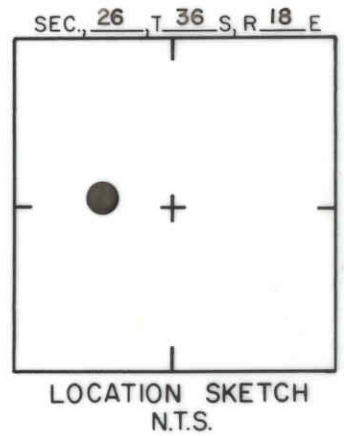

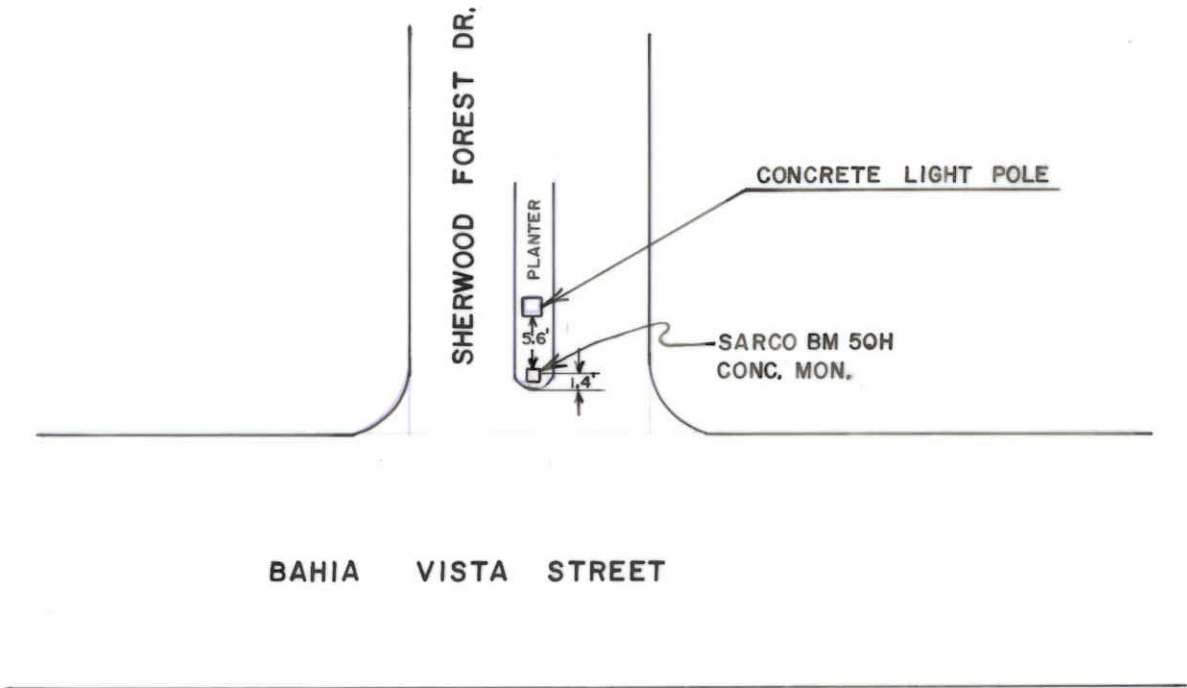
TO REACH THE MARK FROM ~~FROM~~ INTER. HONORE ST. & BAHIA VISTA ST., TBM IS A CUT CROSS ON W. RIM OF TELEPHONE MANHOLE



LOCATION SKETCH
N.T.S.

◆NOTE:
ELEV. ADJUSTED TO 19.53 FEET PER Wm HEBB & ASSOC. F.B. 878-7
JOB #586(Richard C. Thomas, P.L.S. #4212) DATED 5-22-92.
SWFWMD PUBLISHED ELEV. OF TBM HFH 146 IS 19.46 FEET DATED 10/81.

<p>SARASOTA COUNTY TRANSPORTATION DEPARTMENT ENGINEERING DIVISION</p>		ELEV.
		19.53
<p>BENCH MARK DATA SHEET</p>		BM. NO.
<p>DATE DRAWN: 1-27-87 BY: RJJ</p>		506
DATE 7/30/92	TYPE ELEV.	FB. PG.
<p>REF: SWFWMD HFH 146 DATE 10/81</p>		ELEV. BASED ON BM. NO. NOS
<p>REVISIONS</p>		



SARASOTA COUNTY
TRANSPORTATION DEPARTMENT
ENGINEERING DIVISION

**BENCH MARK
DATA SHEET**

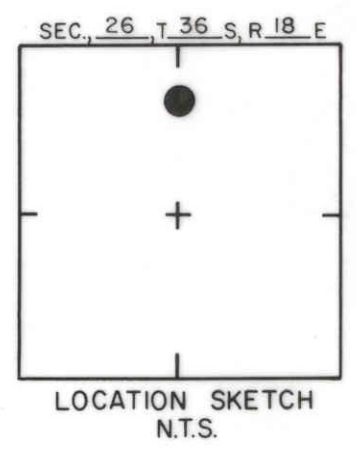
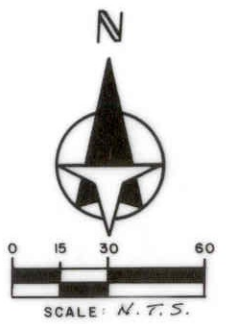
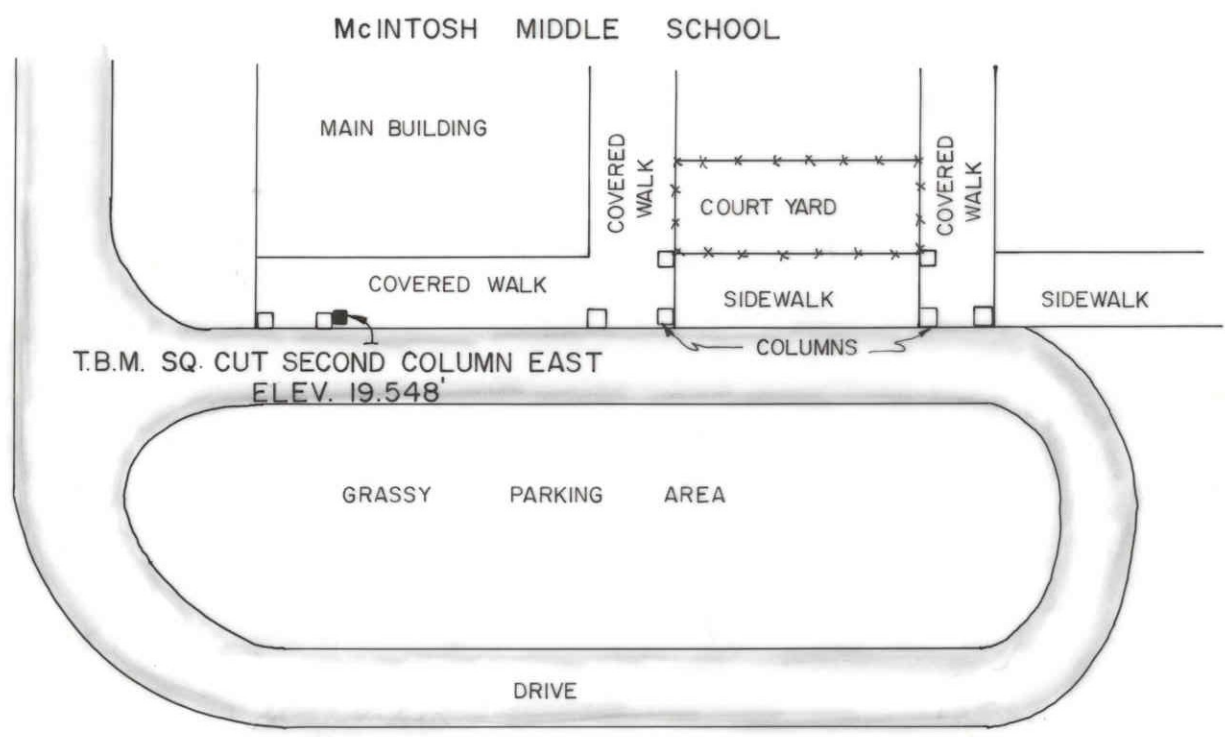
ELEV.
17,3425'
BM. NO.
50 H

DATE DRAWN: 9-30-87 BY: RJJ

REF: F.B. 280 PG. 18-19 DATE 9-25-87

ELEV. BASED ON B.M. NO. SARCO BM 50A

DATE	TYPE	F.B. PG.	BY
REVISIONS			



SARASOTA COUNTY
TRANSPORTATION DEPARTMENT
ENGINEERING DIVISION

BENCH MARK DATA SHEET		ELEV.
		19.548'
DATE DRAWN: JULY 31, 1990 BY: KLP		BM. NO.
REF: F.B. 318 PG. 56 DATE 6-19-90		50-1
ELEV. BASED ON B.M. NO. 50 F		

DATE	TYPE	F.B. PG.	BY
REVISIONS			