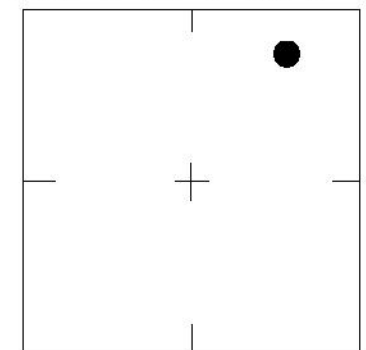


SEC., 36 , T 40 S, R 19 E



LOCATION SKETCH
N.T.S.

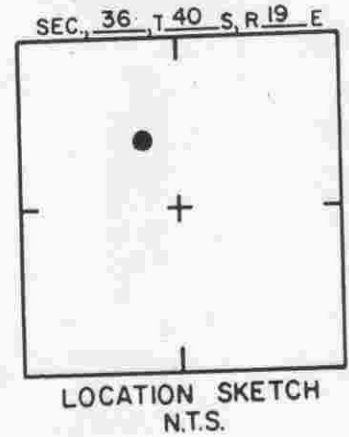


SARASOTA COUNTY
Geomatics Service Center
SURVEY/MAPPING SECTION

REVISIONS / REMARKS
12/8/03 Redrew sketch /w/ new BM
SET BY: Strayer Surveying

BENCH MARK DATA SHEET		ELEV.
DATE DRAWN: 12/8/03	BY: ND	12.71
REF.: Strayer FB.: 323/14-15	DATE: 2/25/02	NGVD 29'
ELEV. BASED ON B.M. NO. 66 ERS 1952		B.M. NO. 503
		RESET 02'

INDIAN MOUND PARK

SARCO B.M.
 □ CUT IN CONC. SLAB
 ELEV. 5.28'



SARASOTA COUNTY
 TRANSPORTATION DEPARTMENT
 ENGINEERING DIVISION

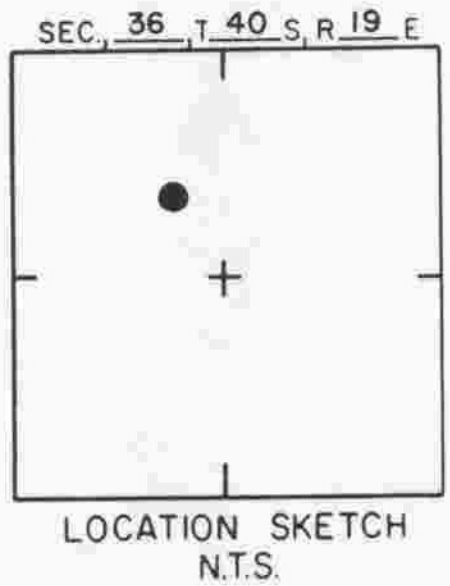

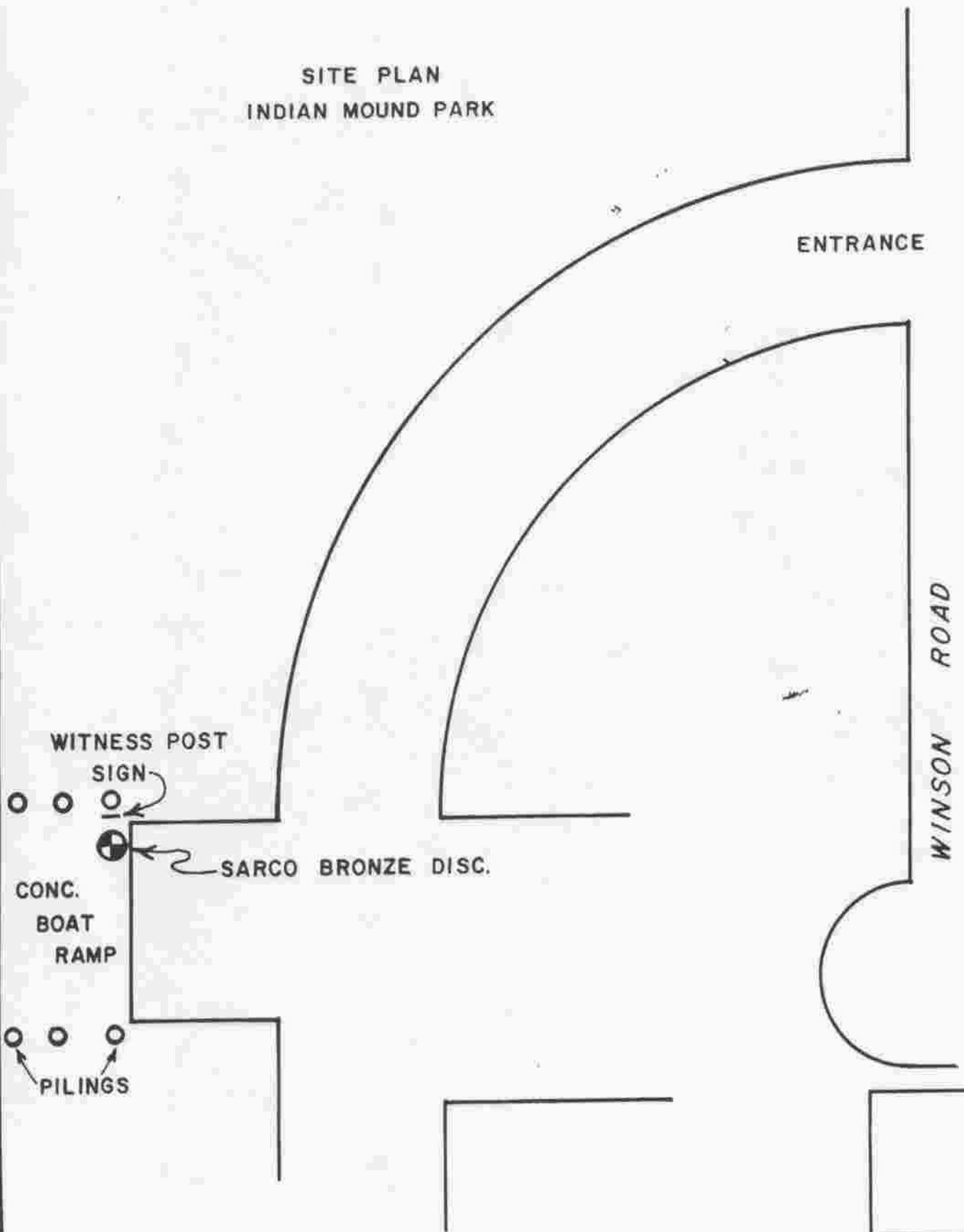
BENCH MARK DATA SHEET

ELEV.
5.28'
 BM. NO.
503 A

DATE DRAWN: 12-17-85 BY: WFW
 REF: F.B. PG. 37-40 DATE 1-15-86
 ELEV. BASED ON B.M. USCG B.M. 66 ERS

DATE	TYPE	F.B. PG.	BY
REVISIONS			

SITE PLAN
INDIAN MOUND PARK



SARASOTA COUNTY
TRANSPORTATION DEPARTMENT
ENGINEERING DIVISION

BENCH MARK
DATA SHEET

ELEV.

3.072'

BM. NO.

503B

DATE DRAWN: 5-24-88 BY: RJJ

REF: FB. 265 PG. 66 DATE 5-2-88

ELEV. BASED ON BM. NO. 503A

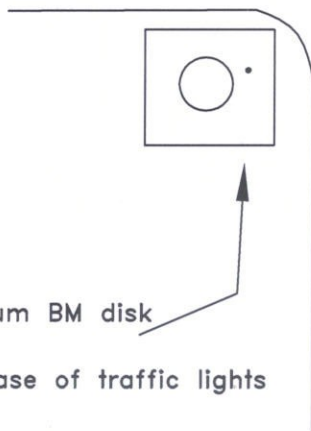
DATE	TYPE	FB. PG.	BY
REVISIONS			

W. Dearborn St.

E. Dearborn St.

N. Indiana Ave.

S. Indiana Ave.

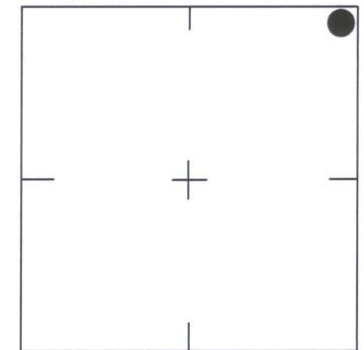


Sarco Aluminum BM disk
stamped 503E
In concrete base of traffic lights



SCALE: N.T.S.

SEC., 36 , T. 40 S, R 19 E



LOCATION SKETCH
N.T.S.

SARASOTA COUNTY

Geomatics Service Center
SURVEY/MAPPING SECTION

WGS 84	Lat: 26° 57' 43.1"	REVISIONS / REMARKS	BENCH MARK DATA SHEET	ELEV.
	Lon: 82° 21' 11.7"			12.209
FL W. 83	N. 955508.98	Co-ords by handheld GPS Do not use for Survey	DATE DRAWN: 05/10/07 BY: R.Zorger	NGVD 29'
	E. 541102.44		REF.: DL-2 PG. 98-102 DATE: 05/10/07	B.M. NO.
		SET BY: M. Wheeler	ELEV. BASED ON B.M. NO. 503	503E