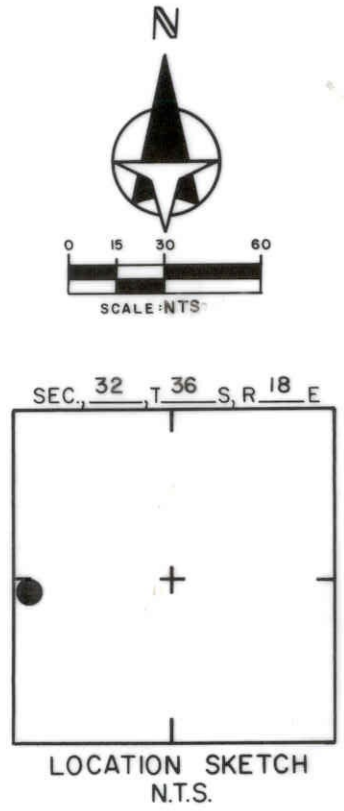
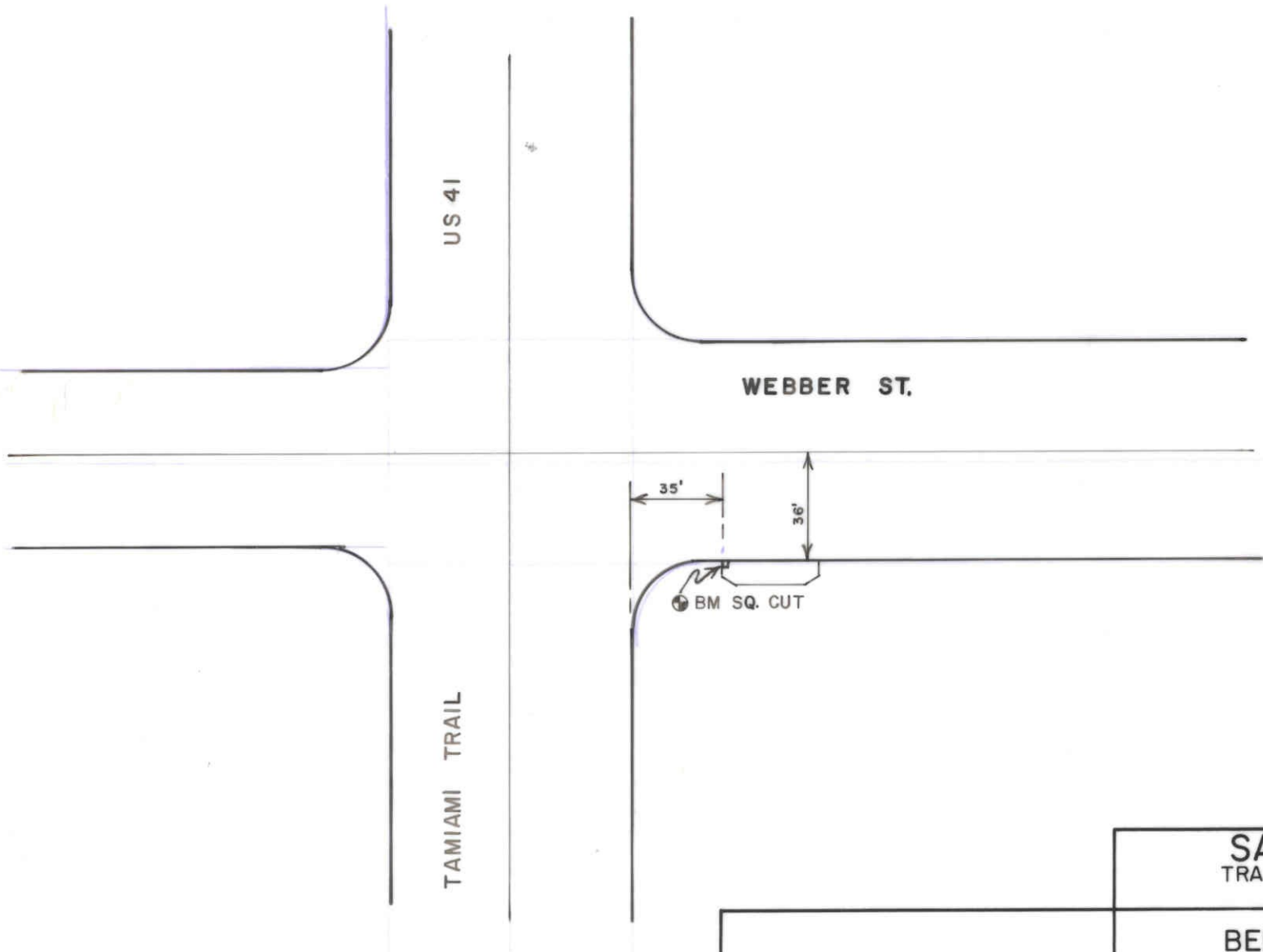


**Elev. 25.156'**      **DESCRIPTION OF BENCH MARK**

Designation U 93 1954 RESET      State Florida      County Sarasota  
 Nearest town Sarasota      County Sarasota  
 Distance and direction from nearest town At southern city limits  
 Character of mark Standard disk in concrete post      Stamping U 93 1954 RESET  
 Established by R. C. Bolstad  
 Detailed description About 2.5 miles south along highway U.S. No. 41 from the Courthouse in Sarasota, Fla., and at the present city limits. Mark is near the eastern property line of the lot at the northeastern corner of the intersection of Highway U.S. No. 41 with Bee Ridge Road; located 264.6 feet east of the centerline of U.S. 41, 48.5 feet north of the centerline of Bee Ridge Road, and 1 foot west of a wire fence. A standard disk, stamped "U 93 1954 RESET", in the top of a 6x6-inch concrete post projecting 8 inches above ground level.

<b>SARASOTA COUNTY TRANSPORTATION DEPARTMENT ENGINEERING DIVISION</b>		ELEV.
		25.156'
<b>BENCH MARK DATA SHEET</b>		BM. NO.
DATE DRAWN: 3-30-87      BY: RJJ		57A
DATE	TYPE	FB. PG.
BY	REF: NOS U-93	DATE 1954
REVISIONS		ELEV. BASED ON B.M. NO.



**SARASOTA COUNTY**  
 TRANSPORTATION DEPARTMENT  
 ENGINEERING DIVISION

**BENCH MARK  
 DATA SHEET**

ELEV.  
 20,787'

DATE DRAWN: 4-28-88 BY: RJJ

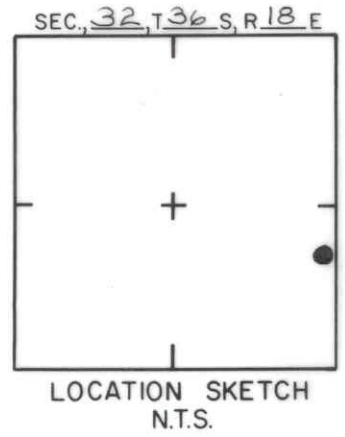
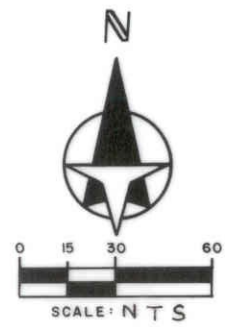
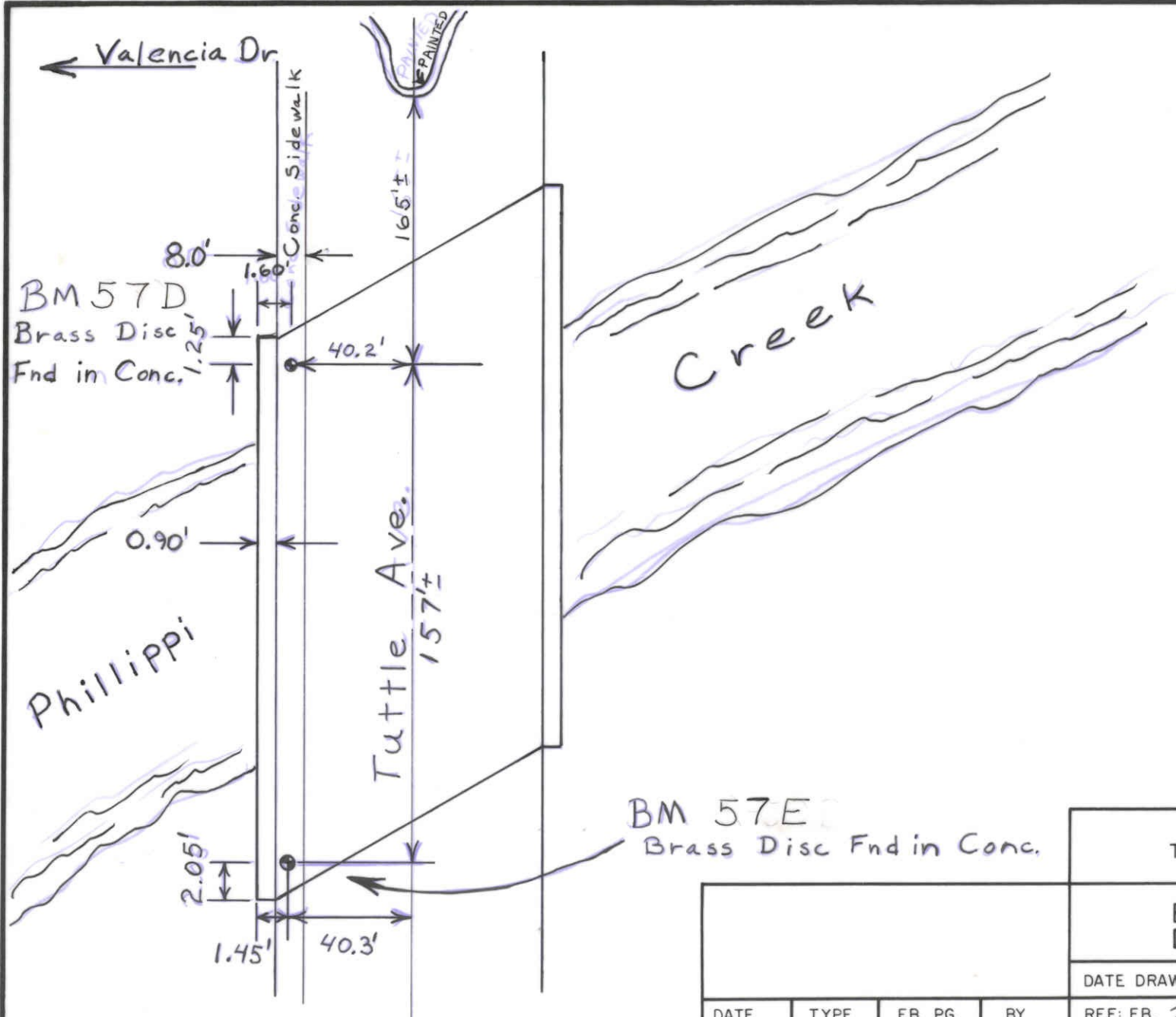
BM. NO.

DATE TYPE F.B. PG. BY REF: F.B. 265 PG. 64 DATE 4-26-88

57C

REVISIONS

ELEV. BASED ON B.M. NO. 56



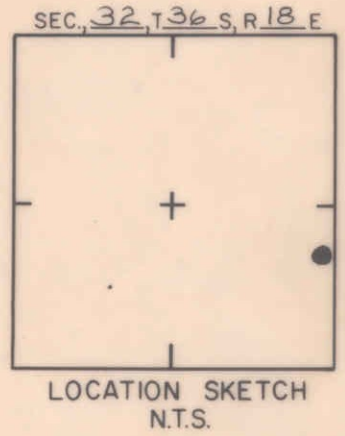
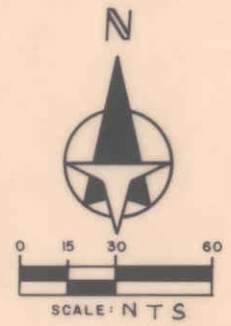
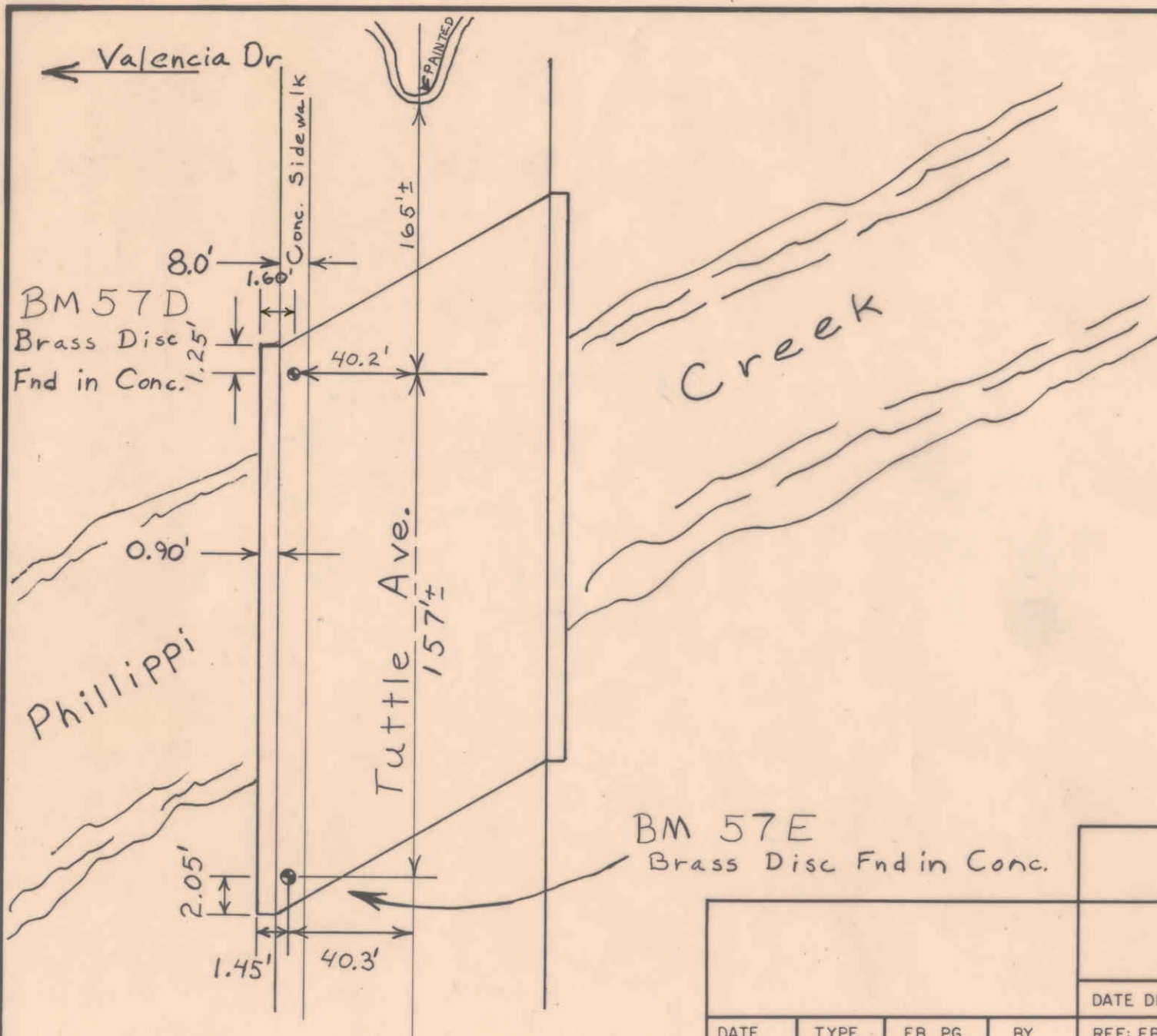
BM 57D  
Brass Disc  
Fnd in Conc. 1.25'

BM 57E  
Brass Disc Fnd in Conc.

<p><b>SARASOTA COUNTY</b> TRANSPORTATION DEPARTMENT ENGINEERING DIVISION</p>				ELEV.
				10.18'
<p>BENCH MARK DATA SHEET</p>				BM. NO.
<p>DATE DRAWN: 6-26-89 BY: RJJ</p>				57D
<p>REF: FB. 280 PG. 30 DATE 6-23-89</p>				
<p>ELEV. BASED ON B.M. NO. SARCO # 56</p>				

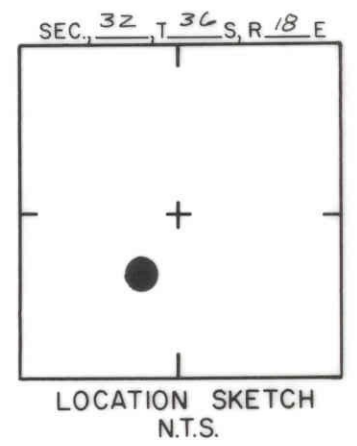
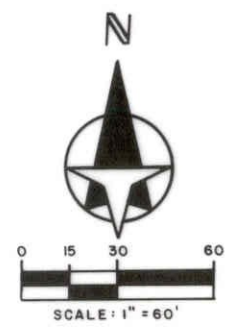
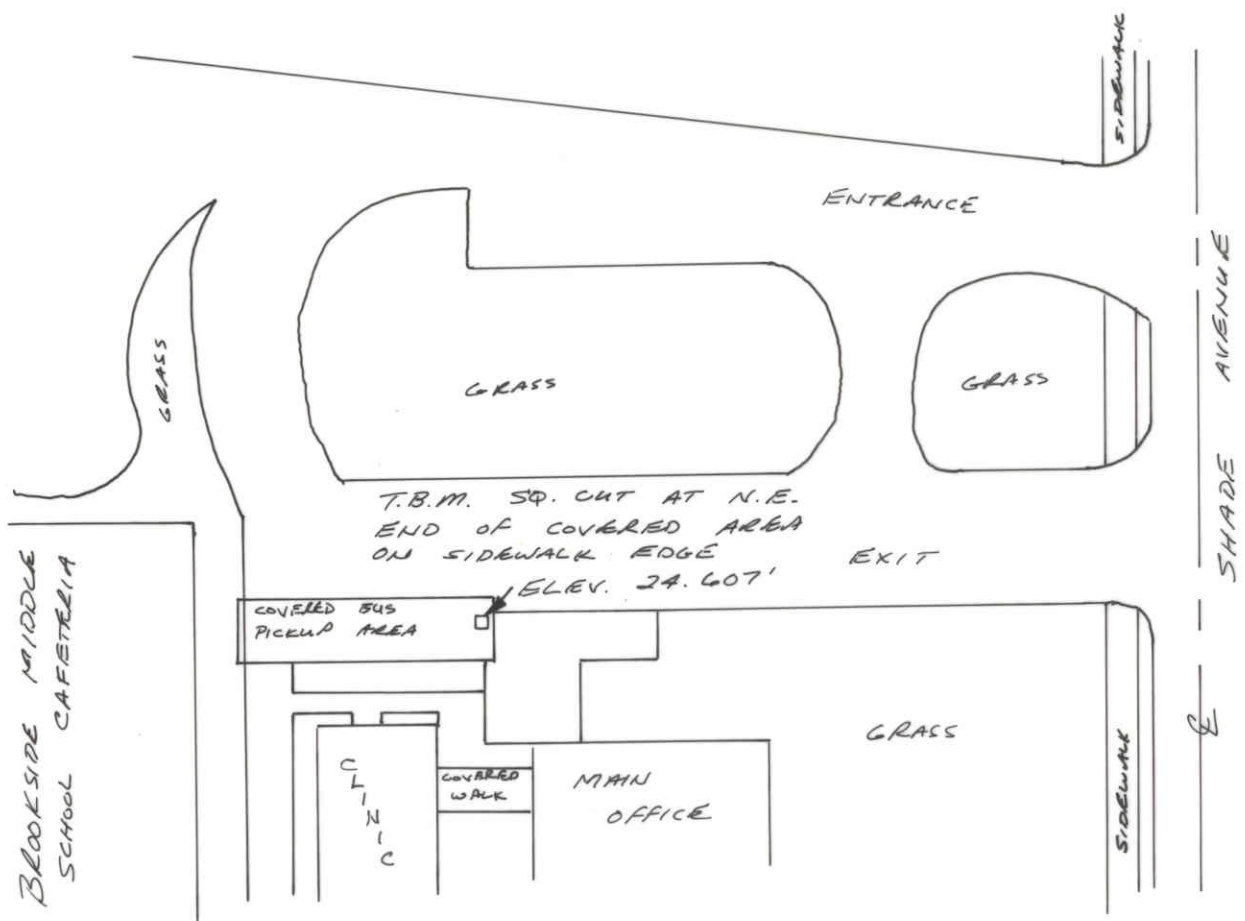
DATE	TYPE	FB. PG.	BY
REVISIONS			





<b>SARASOTA COUNTY</b> TRANSPORTATION DEPARTMENT ENGINEERING DIVISION	
<b>BENCH MARK DATA SHEET</b>	ELEV. <b>9.76'</b>
DATE DRAWN: 6-26-89 BY: RJJ	BM. NO.
REF: F.B. 280 PG. 30 DATE 6-23-89	<b>57E</b>
ELEV. BASED ON BM. NO. SARCO # 56	

DATE	TYPE	F.B. PG.	BY
REVISIONS			



BROOKSIDE MIDDLE SCHOOL CAFETERIA

GRASS

GRASS

GRASS

T.B.M. SP. CUT AT N.E. END OF COVERED AREA ON SIDEWALK EDGE

EXIT

ELEV. 24.607'

COVERED BUS PICKUP AREA

CLINIC

COVERED WALK

MAIN OFFICE

GRASS

SIDEWALK

SHADE AVENUE

SARASOTA COUNTY  
TRANSPORTATION DEPARTMENT  
ENGINEERING DIVISION

BENCH MARK  
DATA SHEET

ELEV.  
24.607'

DATE DRAWN: 8-8-90 BY: K4

BM. NO.

DATE	TYPE	FB. PG.	BY
------	------	---------	----

REF: FB. 319 PG. 10 DATE 6/90

57-F

REVISIONS

ELEV. BASED ON BM. NO. 56 B