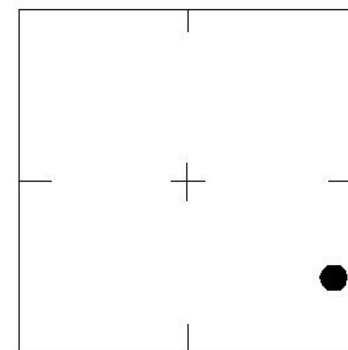


SCALE: N.T.S.

SEC., 36 , T 36 S, R 20 E



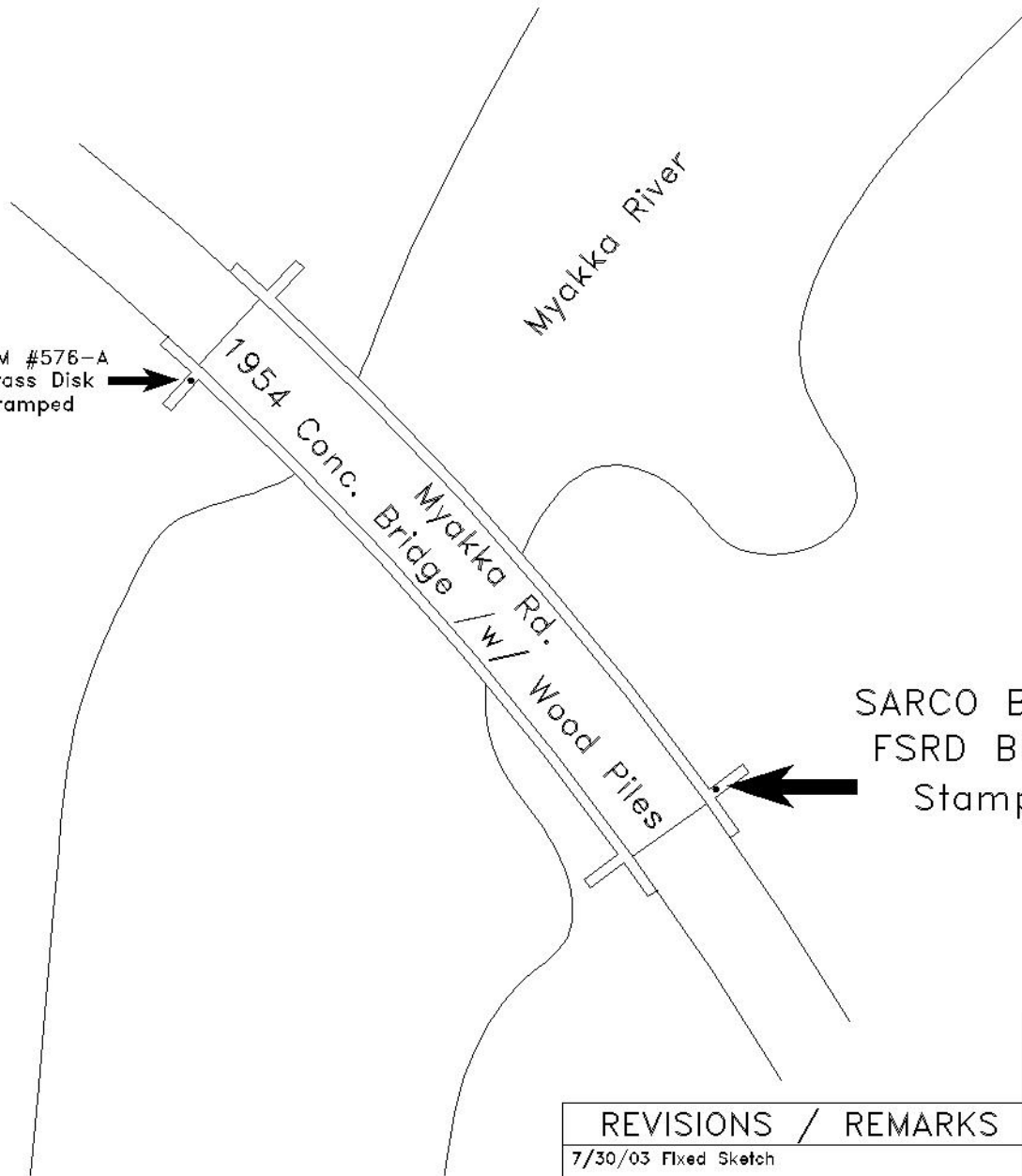
LOCATION SKETCH
N.T.S.

SARASOTA COUNTY
TRANSPORTATION DEPARTMENT
ENGINEERING DIVISION, SURVEY/MAPPING SECTION

REVISIONS / REMARKS
7/30/03 Fixed Sketch
SET BY: Florida State Road Department

BENCH MARK DATA SHEET	ELEV.
DATE DRAWN: 7/30/03 BY: ND	25.95
REF.: FSRD DATE: 1/21/55	NGVD 29'
ELEV. BASED ON FSRD	B.M. NO.
	576-A

SARCO BM #576-A
FSRD Brass Disk
Not Stamped

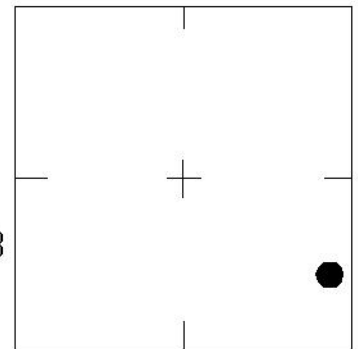


SARCO BM #576-B
FSRD Brass Disk
Stamped "6"



SCALE: N.T.S.

SEC., 36 , T 36 S, R 20 E

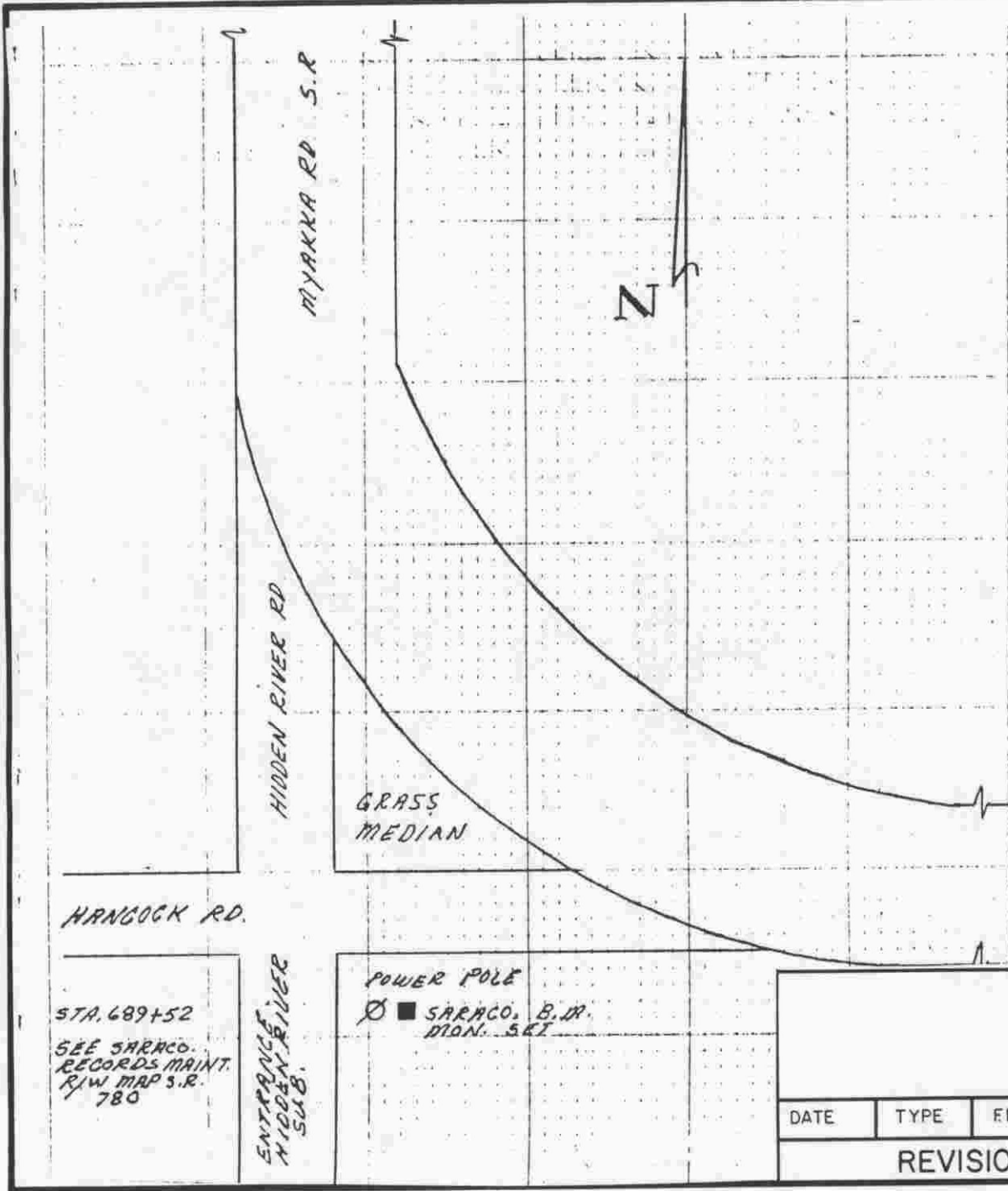


LOCATION SKETCH
N.T.S.

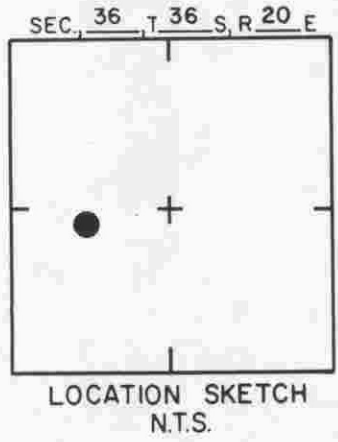
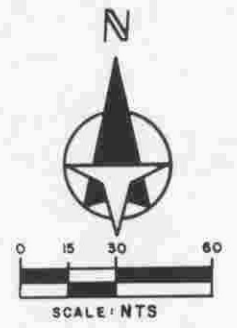
SARASOTA COUNTY
TRANSPORTATION DEPARTMENT
ENGINEERING DIVISION, SURVEY/MAPPING SECTION

REVISIONS / REMARKS
7/30/03 Fixed Sketch
SET BY: Florida State Road Department

BENCH MARK DATA SHEET	ELEV.
DATE DRAWN: 7/30/03 BY: ND	27.55
REF.: FSRD DATE: 1/21/55	NGVD 29'
ELEV. BASED ON FSRD	B.M. NO.
	576-B

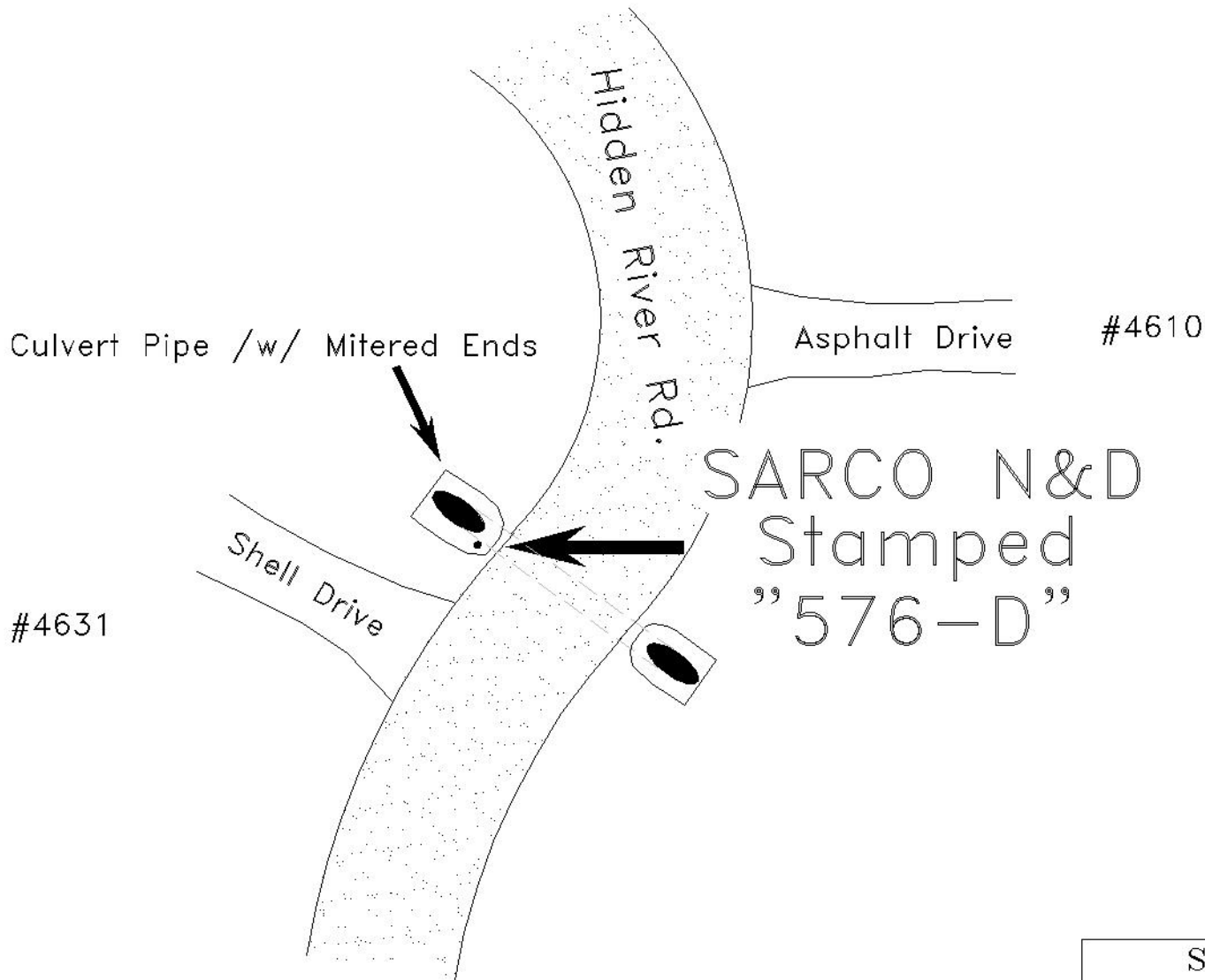


STA. 689+52
 SEE SARACO
 RECORDS MAINT.
 RW MAP S.R.
 780



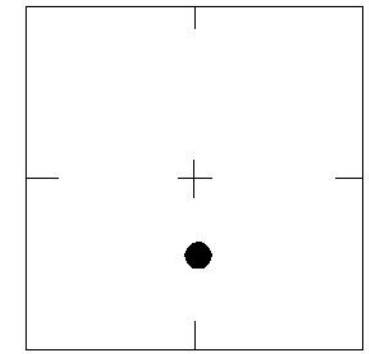
SARASOTA COUNTY TRANSPORTATION DEPARTMENT ENGINEERING DIVISION			
BENCH MARK DATA SHEET			ELEV. 40.455'
DATE DRAWN: 3-13-89		BY: RJJ	
REF: FB.324 PG. 2		DATE: 11-18-87	
ELEV. BASED ON B.M. NO.			576C

DATE	TYPE	FB. PG.	BY
REVISIONS			



SCALE: N.T.S.

SEC., 36 , T 36 S, R 20 E



LOCATION SKETCH
N.T.S.

		SARASOTA COUNTY Geomatics Service Center SURVEY/MAPPING SECTION	
WGS	Lat: 27° 18' 04.46821"	REVISIONS / REMARKS	BENCH MARK DATA SHEET
84	Lon: 82° 15' 38.06048"		
FL W.	N. 1078765.1878		DATE DRAWN: 8/27/03 BY: ND
83	E. 571546.2899		REF FB.: 484 PG. 40 DATE: 8/25/03
		SET BY: SARCO 561	ELEV. BASED ON B.M. NO. 576-C
			NGVD 29' B.M. NO. 576-D