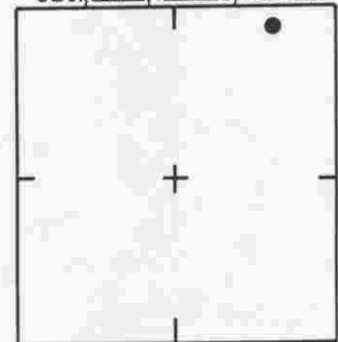


SEC. 33 T. 39 S. R. 20 E



LOCATION SKETCH
N.T.S.

SARASOTA COUNTY
TRANSPORTATION DEPARTMENT
ENGINEERING DIVISION

**BENCH MARK
DATA SHEET**

DATE DRAWN: 8-14-85 BY: WFW

REF: FB. PG. DATE

ELEV. BASED ON DOT

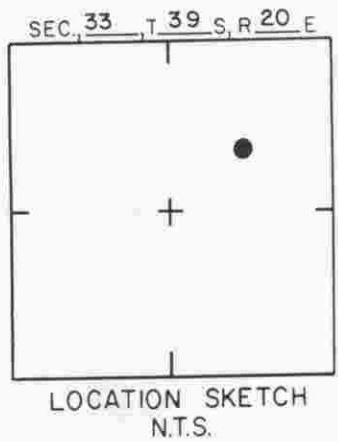
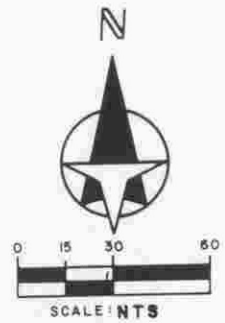

ELEV.

2.06

BM. NO.

785

REVISIONS			
DATE	TYPE	FB. PG.	BY



Elev. 8.258'

DESCRIPTION OF BENCH MARK

Designation	V 255	State	Florida	County	Sarasota	Chief of party	R. Garrish
Nearst town	Venice	County	Sarasota	Leveling date	1/66	Stamping	V 255 1965
Distance and direction from nearest town	10.95 miles southeast						
Character of mark	A C&GS Bench Mark Disk						
Reestablished by	C&GS						
Detailed description	10.95 miles southeast along U. S. Highway 41 from the intersection of Venice Avenue at Venice, 1.0 mile west of the southwest end of the highway bridge over the Myakka River, in section 33, R 20 E, T 39 S, 20.0 feet northeast of the center line of the highway, about 0.5 foot below the level of the highway and in the top 9.0 feet northwest of the southwest end of the northwest concrete head wall of a 10-foot box culvert.						

**SARASOTA COUNTY
TRANSPORTATION DEPARTMENT
ENGINEERING DIVISION**

**BENCH MARK
DATA SHEET**

ELEV.	8.258'
BM. NO.	785A

DATE DRAWN: APRIL 1987 BY: RJJ

REF: NOS V 255 DATE 1/66

ELEV. BASED ON B.M. NO.

DATE	TYPE	FB.	PG.	BY
REVISIONS				