

SARASOTA COUNTY
TRANSPORTATION DEPARTMENT
ENGINEERING DIVISION

**BENCH MARK
DATA SHEET**

ELEV.

4.68

BM. NO.

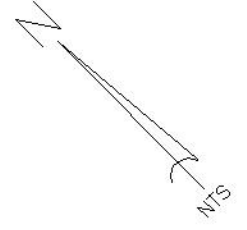
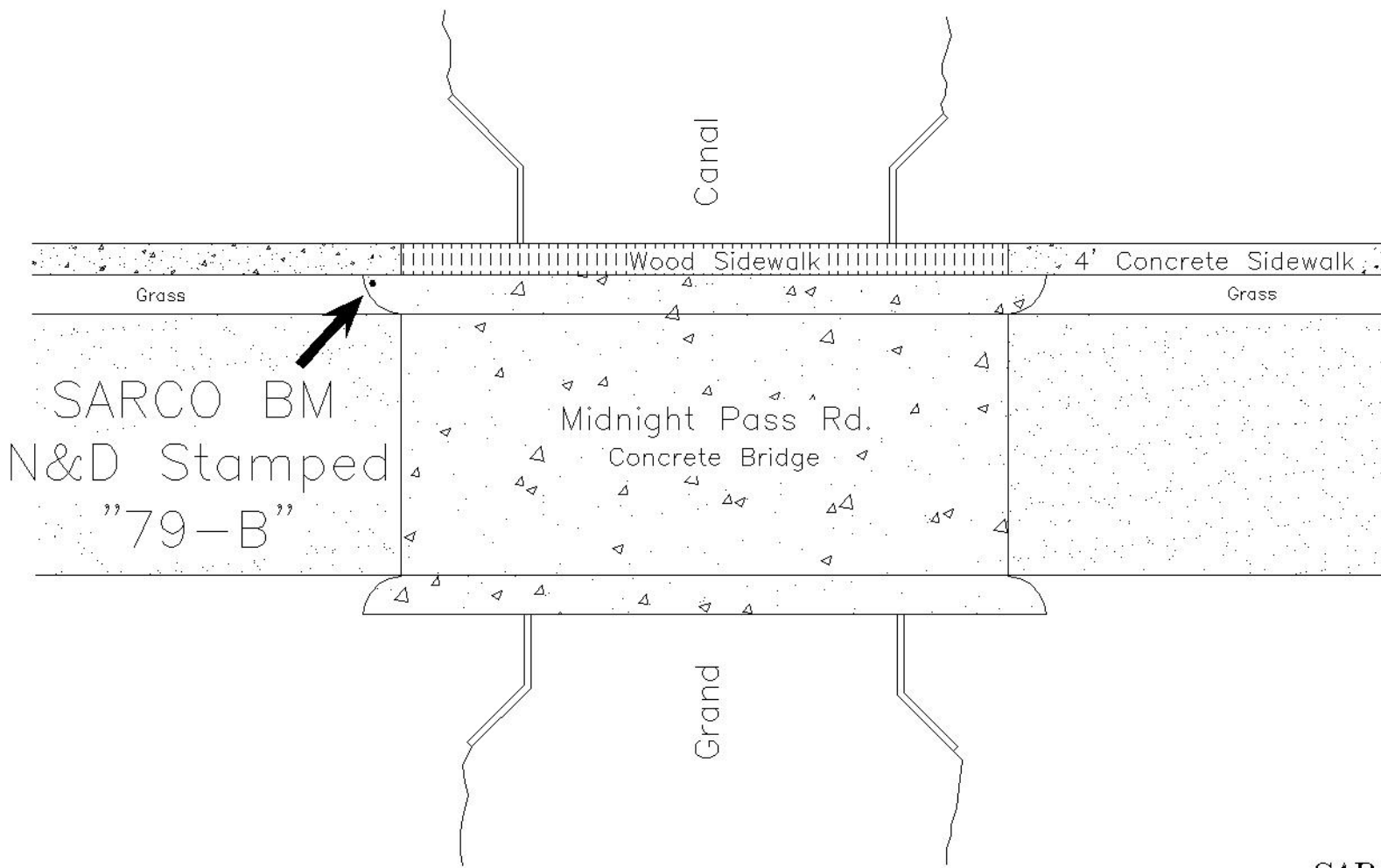
R-79

DATE DRAWN: JUNE 1983 BY:

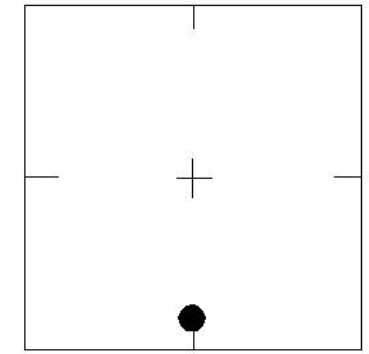
REF: F.B. 235 PG. 64-7 DATE 7-31-80

ELEV. BASED ON B.M. NO. SARCO R-82 A

DATE	TYPE	F.B. PG.	BY
REVISIONS			



SEC., 1 , T. 37 S, R 17 E

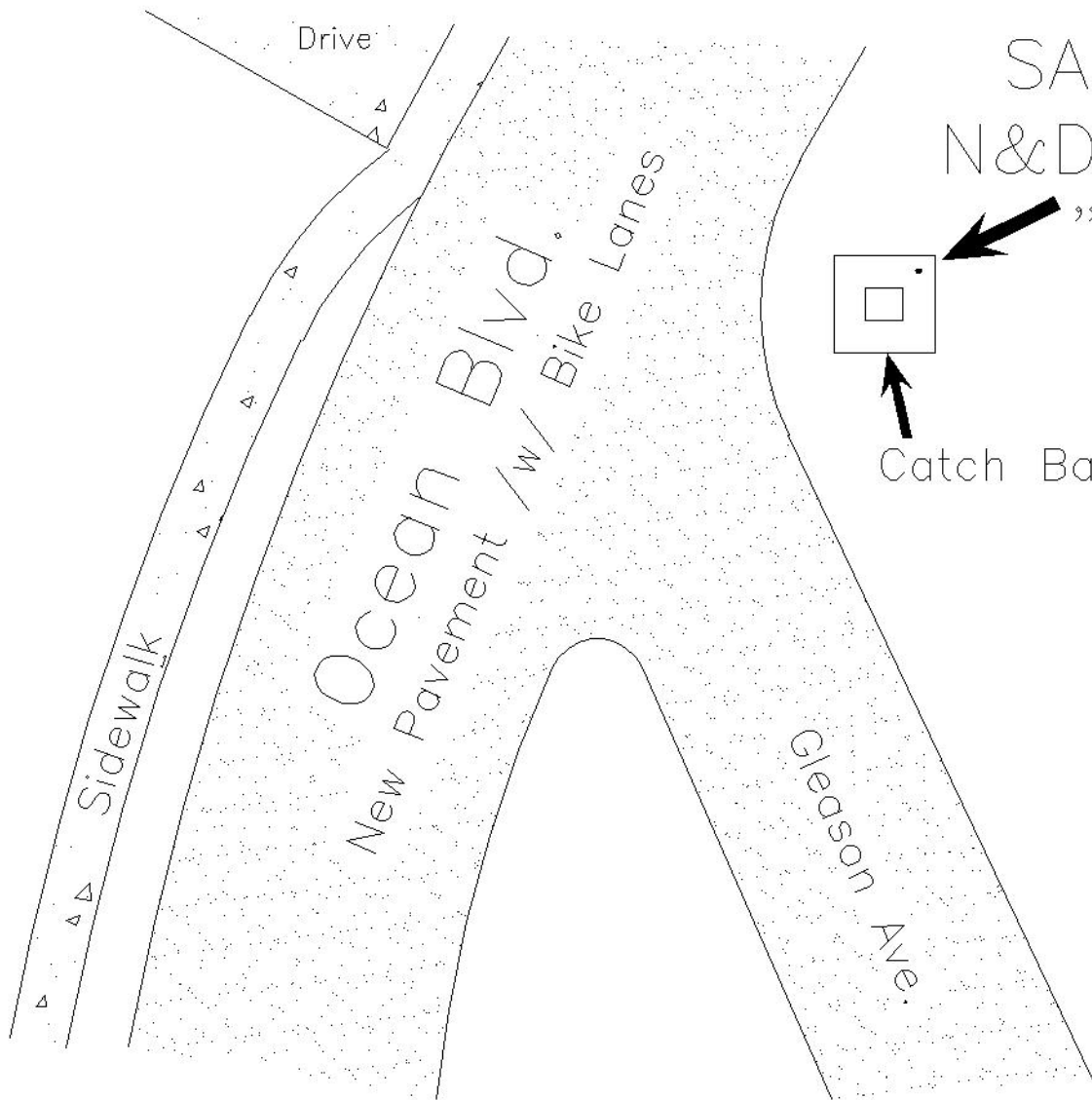


LOCATION SKETCH
N.T.S.

SARCO BM
N&D Stamped
"79-B"

SARASOTA COUNTY
Geomatics Service Center
SURVEY/MAPPING SECTION

WGS 84	Lat: N27° 17' 06.4"	REVISIONS / REMARKS	BENCH MARK DATA SHEET	ELEV.
	Lon: W82° 33' 19.2"			18.28'
FL W. 83	N. 1073214'	SET BY: SARCO	DATE DRAWN: 7/10/2006 BY: ND	NGVD 29'
	E. 472796'		REF.: DL-2 PG. 35 DATE: 7/7/06	B.M. NO.
			ELEV. BASED ON B.M. NO. SAR 6	79-B

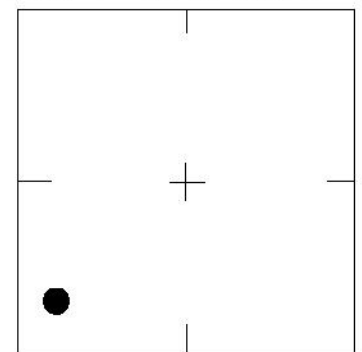


SARCO BM
N&D Stamped
"79-C"

Catch Basin



SEC., 1 , T 37 S, R 17 E



LOCATION SKETCH
N.T.S.

SARASOTA COUNTY
Geomatics Service Center
SURVEY/MAPPING SECTION

WGS 84	Lat: N27° 17' 13.2"	REVISIONS / REMARKS	BENCH MARK DATA SHEET	ELEV.
	Lon: W82° 33' 42.7"			4.79'
FL W. 83	N. 1073910'	SET BY: SARCO	DATE DRAWN: 7/10/2006 BY: ND	NGVD 29'
	E. 473679'		REF.: DL-2 PG. 35 DATE: 7/7/06	B.M. NO.
			ELEV. BASED ON B.M. NO. SAR 6	79-C