

SARASOTA COUNTY
TRANSPORTATION DEPARTMENT
ENGINEERING DIVISION

**BENCH MARK
DATA SHEET**

ELEV.

6.98

BM. NO.

81

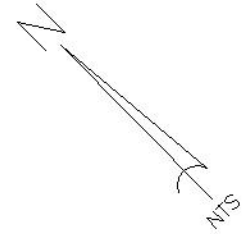
DATE DRAWN: JUNE 1983 BY: DBP

REF: F.B. BM PG. 81 DATE ?

ELEV. BASED ON B.M. NO. ?

DATE	TYPE	F.B. PG.	BY
REVISIONS			

SARCO BM N&D
Stamped "81-B"



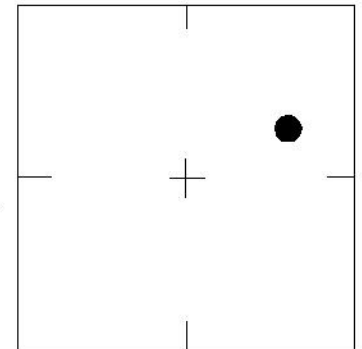
4' Concrete Sidewalk

Grass

Midnight Pass Rd.

Commonwealth Dr.

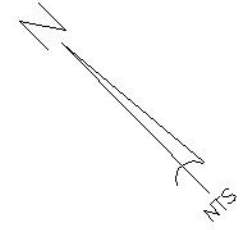
SEC., 12 , T 37 S, R 17 E



LOCATION SKETCH
N.T.S.

SARASOTA COUNTY
Geomatics Service Center
SURVEY/MAPPING SECTION

WGS 84	Lat: N27° 16' 43.7"	REVISIONS / REMARKS	BENCH MARK DATA SHEET	ELEV.
	Lon: W82° 33' 02.2"			5.59'
FL W. 83	N. 1070915'	SET BY: SARCO	DATE DRAWN: 7/10/2006 BY: ND	NGVD 29'
	E. 477320'		REF.: DL-2 PG. 35 DATE: 7/7/06	B.M. NO.
			ELEV. BASED ON B.M. NO. SAR 6	81-B



SARCO BM N&D
Stamped "81-C"

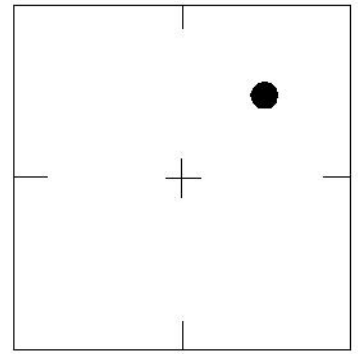


Grass

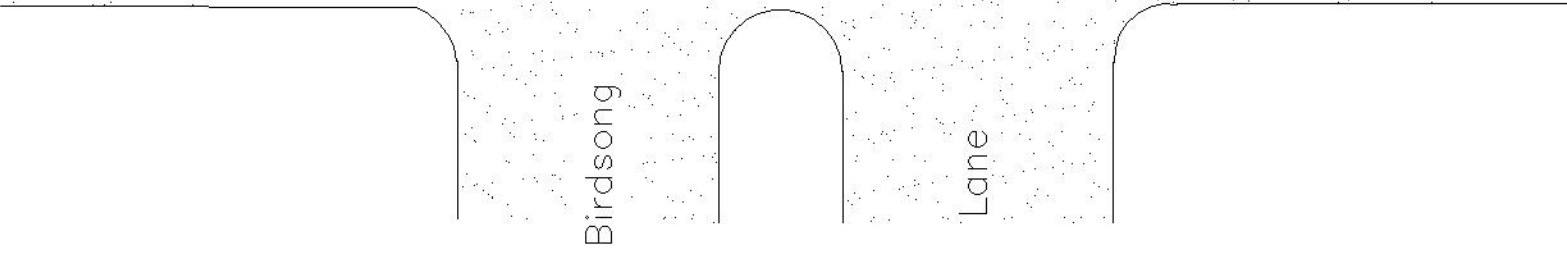
SEC., 12 , T 37 S, R 17 E



Midnight Pass Rd.



LOCATION SKETCH
N.T.S.



Birdsong

Lane

SARASOTA COUNTY
Geomatics Service Center
SURVEY/MAPPING SECTION

WGS 84	Lat: N27° 16' 52.9"	REVISIONS / REMARKS	BENCH MARK DATA SHEET	ELEV.
	Lon: W82° 33' 08.9"			4.50'
FL W. 83	N. 1071847'		DATE DRAWN: 7/10/2006 BY: ND	NGVD 29'
	E. 476719'		REF.: DL-2 PG. 35 DATE: 7/7/06	B.M. NO.
SET BY: SARCO		ELEV. BASED ON B.M. NO. SAR 6	81-C	