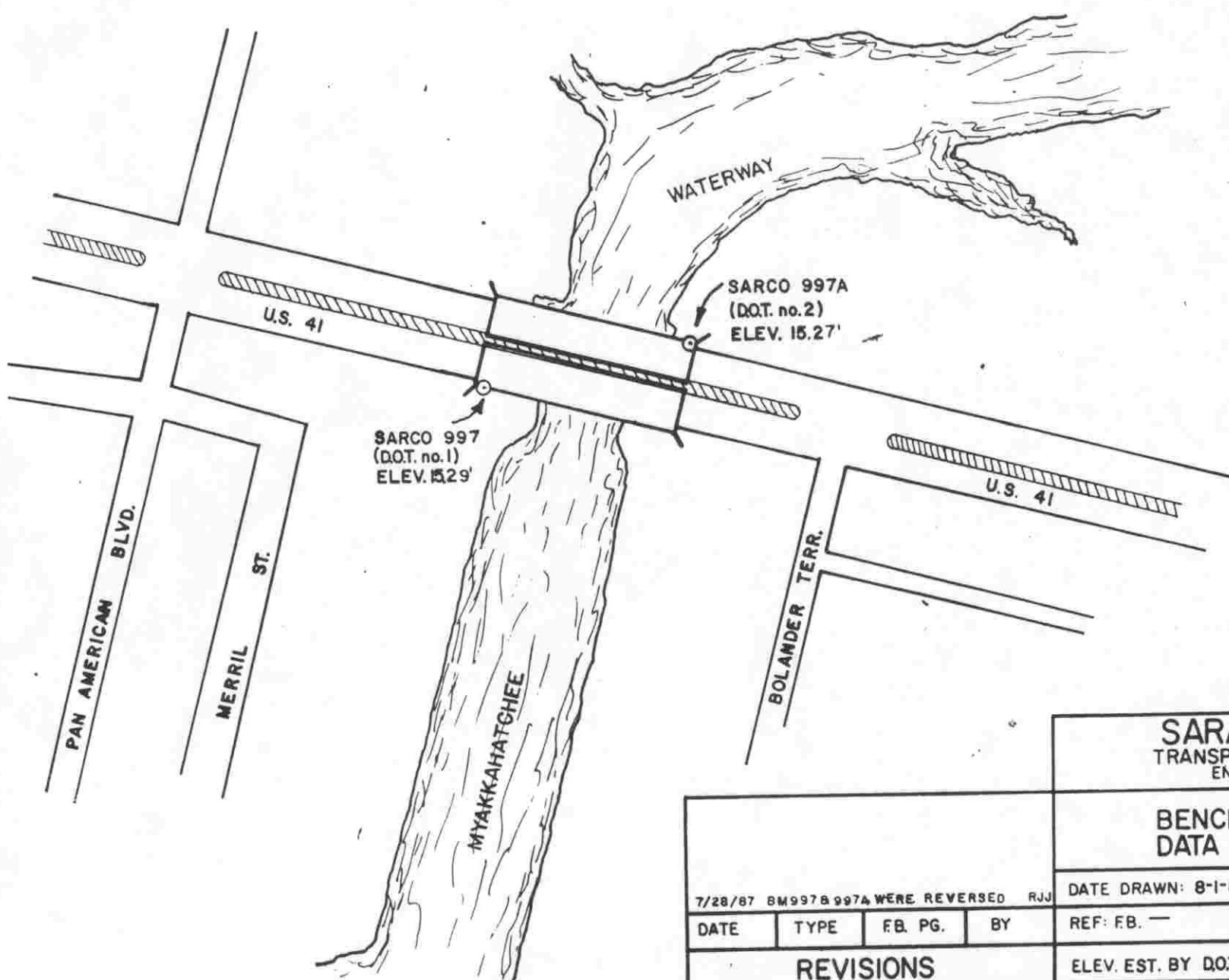
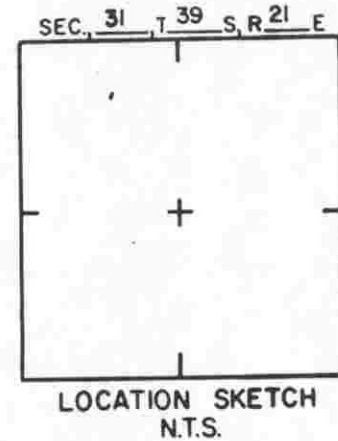
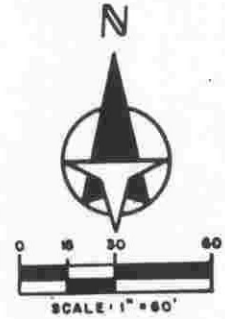


DOT. SEC. NO. 17010-3505, B.M. 1 & 2; DISCS IN HEADWALLS

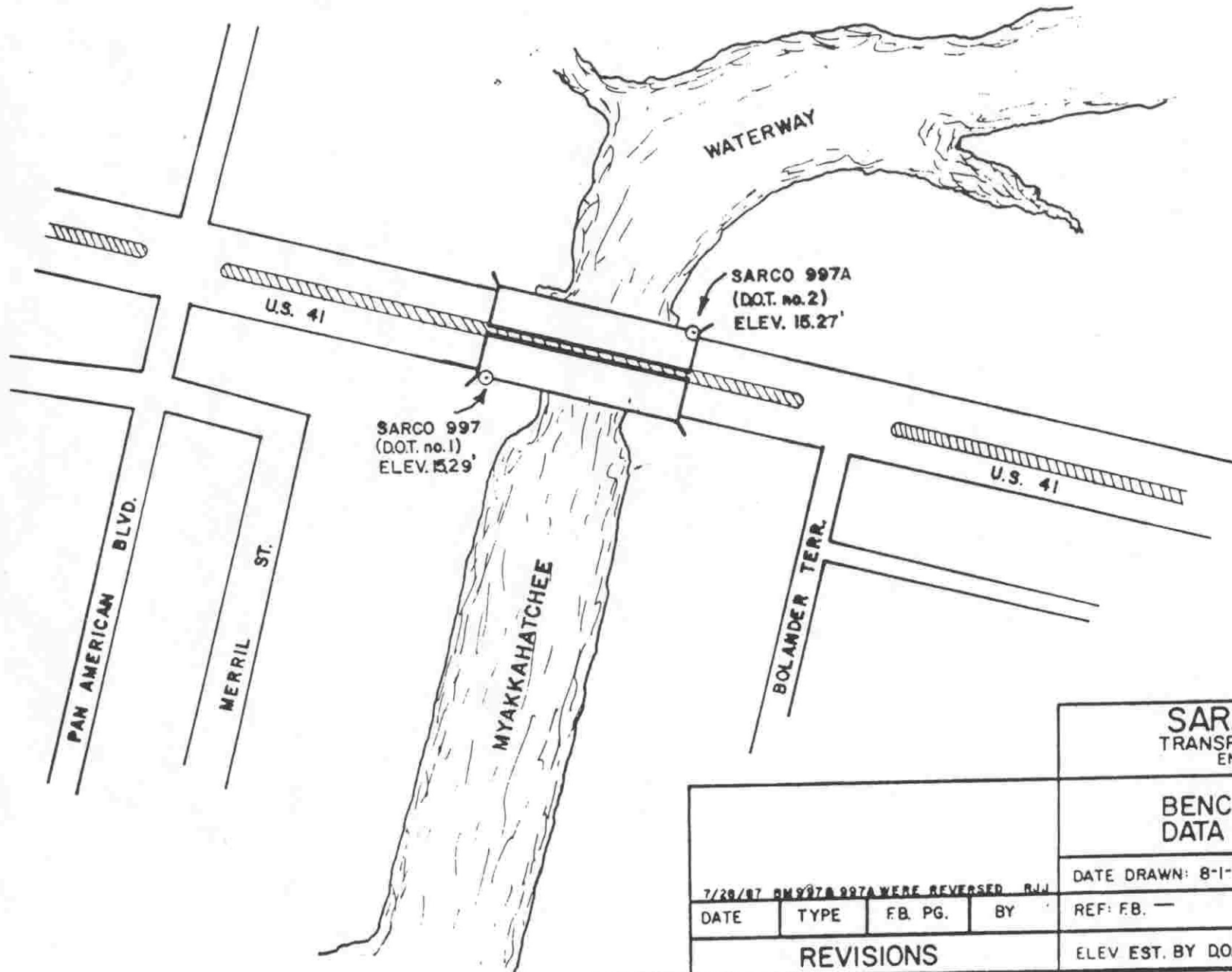
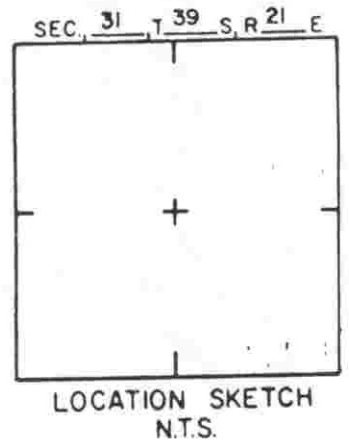



SARASOTA COUNTY
TRANSPORTATION DEPARTMENT
ENGINEERING DIVISION

BENCH MARK DATA SHEET		ELEV.
		15.27'
DATE DRAWN: 8-1-83		BY: DBP
REF: FB. —	PG. —	DATE —
ELEV. EST. BY DOT.		997

7/28/87 BM997B 997A WERE REVERSED RJJ			
DATE	TYPE	FB. PG.	BY
REVISIONS			

D.O.T. SEC. NO. 17010-3505, B.M. 1 & 2; DISCS in HEADWALLS



SARASOTA COUNTY
TRANSPORTATION DEPARTMENT
ENGINEERING DIVISION

BENCH MARK
DATA SHEET

ELEV

15.29'

BM NO.

997A

7/28/87 BMS 997A 997A WERE REVERSED. RJJ

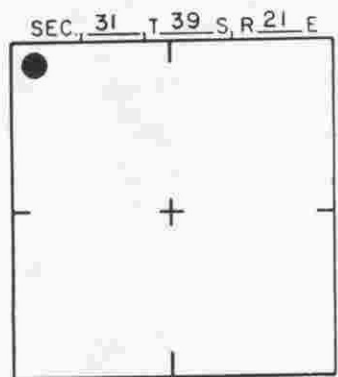
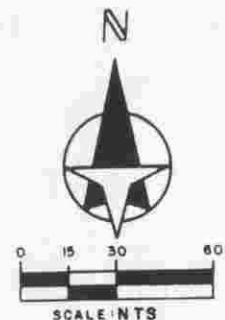
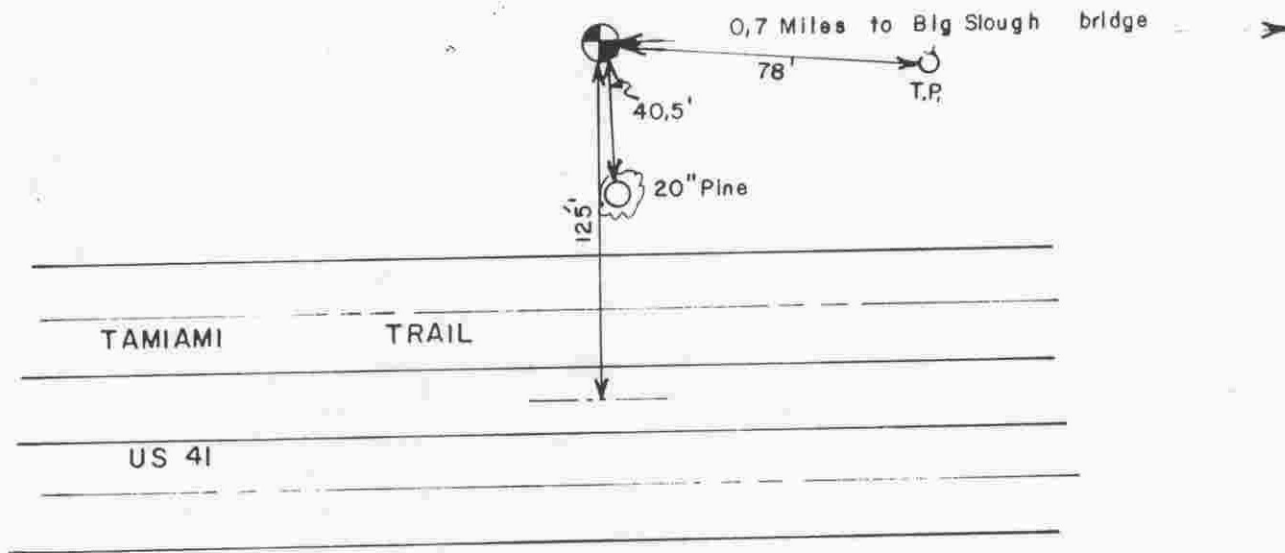
DATE	TYPE	FB. PG.	BY

REVISIONS

DATE DRAWN: 8-1-83 BY: DBP

REF: FB. — PG. — DATE —

ELEV EST. BY D.O.T.



LOCATION SKETCH
N.T.S.

Elev. 10.669'

RECOVERY NOTE, BENCH MARK

R

Designation: S 38 RESET 1938	State: Florida	County: Sarasota
Nearest town: Punta Gorda	Described in:	Chief of party: R. Gerrish
Distance and direction from nearest town: 15.4 miles northwest	Established by: C&CS	Recovery date: 1/66
Character of mark: A C&CS B.M. Disk	Present condition: Good	Stamping: S 38 RESET 1938
Also horizontal control point: <input type="checkbox"/>		

Detailed report: 15.4 miles northwest along U. S. Highway 41 from the junction of U. S. Highway 17 at Punta Gorda, 0.7 mile west of the highway bridge over Big Slough, 125 feet north of the center line of the highway, 40.5 feet north of a 20-inch pine tree, 78 feet west of a telephone pole, 1 foot north of a metal witness post, about level with the highway and set in the top of a concrete post projecting 0.8 foot.

SARASOTA COUNTY TRANSPORTATION DEPARTMENT ENGINEERING DIVISION			
BENCH MARK DATA SHEET			ELEV 10,669'
DATE DRAWN: 3-26-87		BY: RJJ	
REF: NOS S38 RESET 1938 DATE 1938			BM. NO 997B
ELEV. BASED ON BM. NO.			

DATE	TYPE	FB. PG.	BY
REVISIONS			