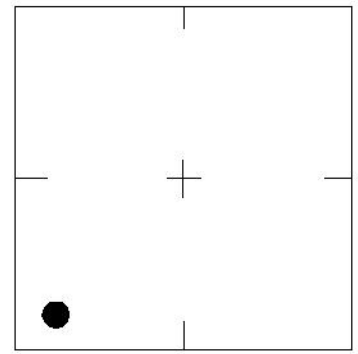


SCALE: N.T.S.

SEC., 31, T. 39 S, R. 21 E



LOCATION SKETCH  
N.T.S.

SARASOTA COUNTY  
Geomatics Service Center  
SURVEY/MAPPING SECTION

REVISIONS / REMARKS

BENCH MARK  
DATA SHEET

ELEV.

5.14

NGVD 29'

B.M. NO.

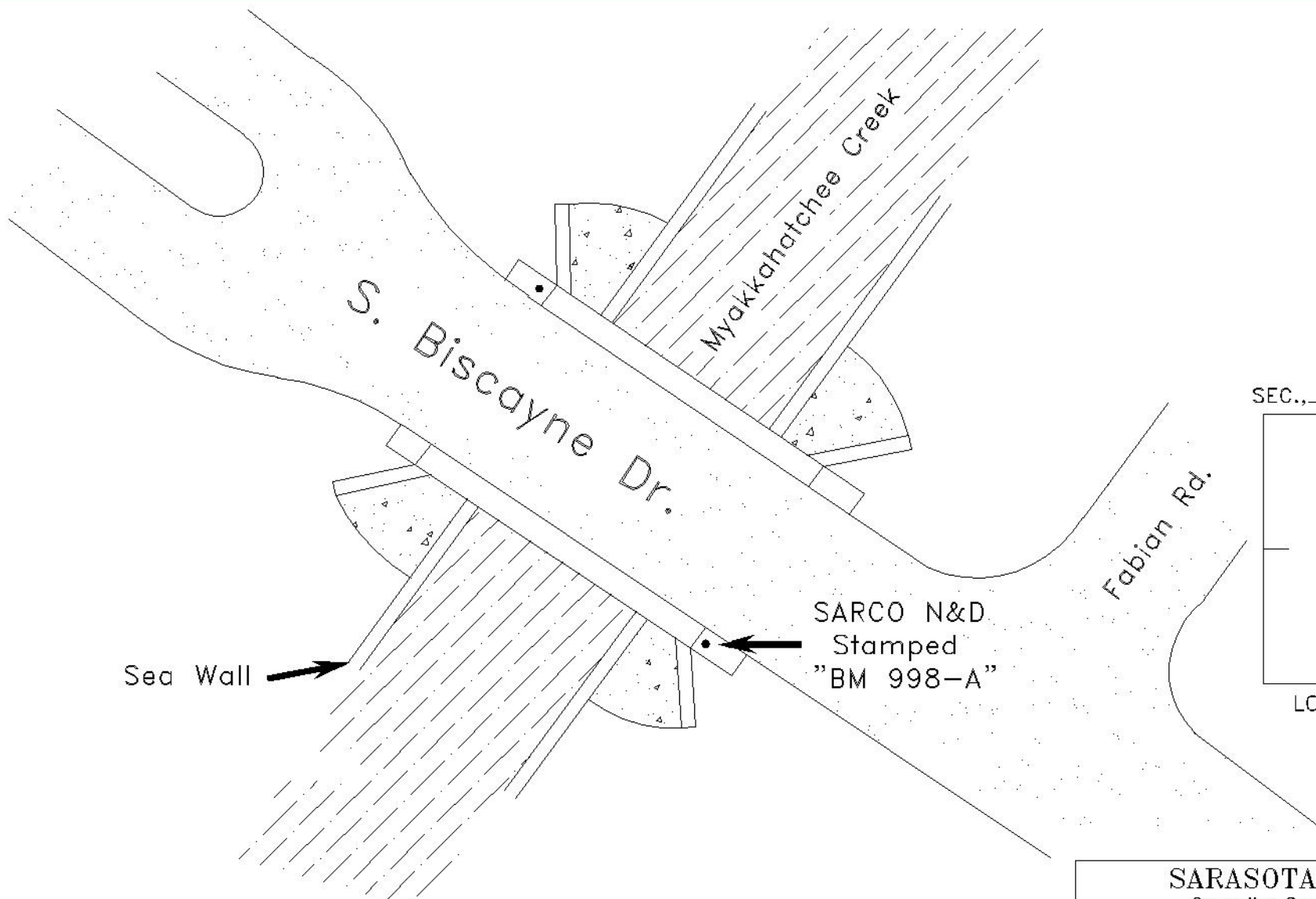
DATE DRAWN: 12/22/03 BY: ND

REF.: FB.: DL-1 PG.: 143 DATE: 12/22/03

998

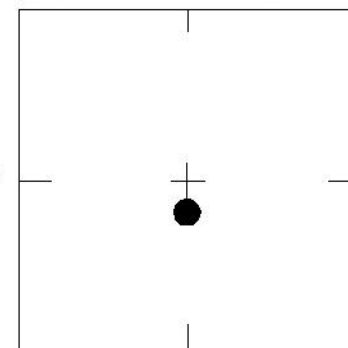
SET BY: SARCO 561

ELEV. BASED ON DOT B.M. NO. I-75-D18



SCALE: N.T.S.

SEC., 31 , T. 39 S, R 21 E

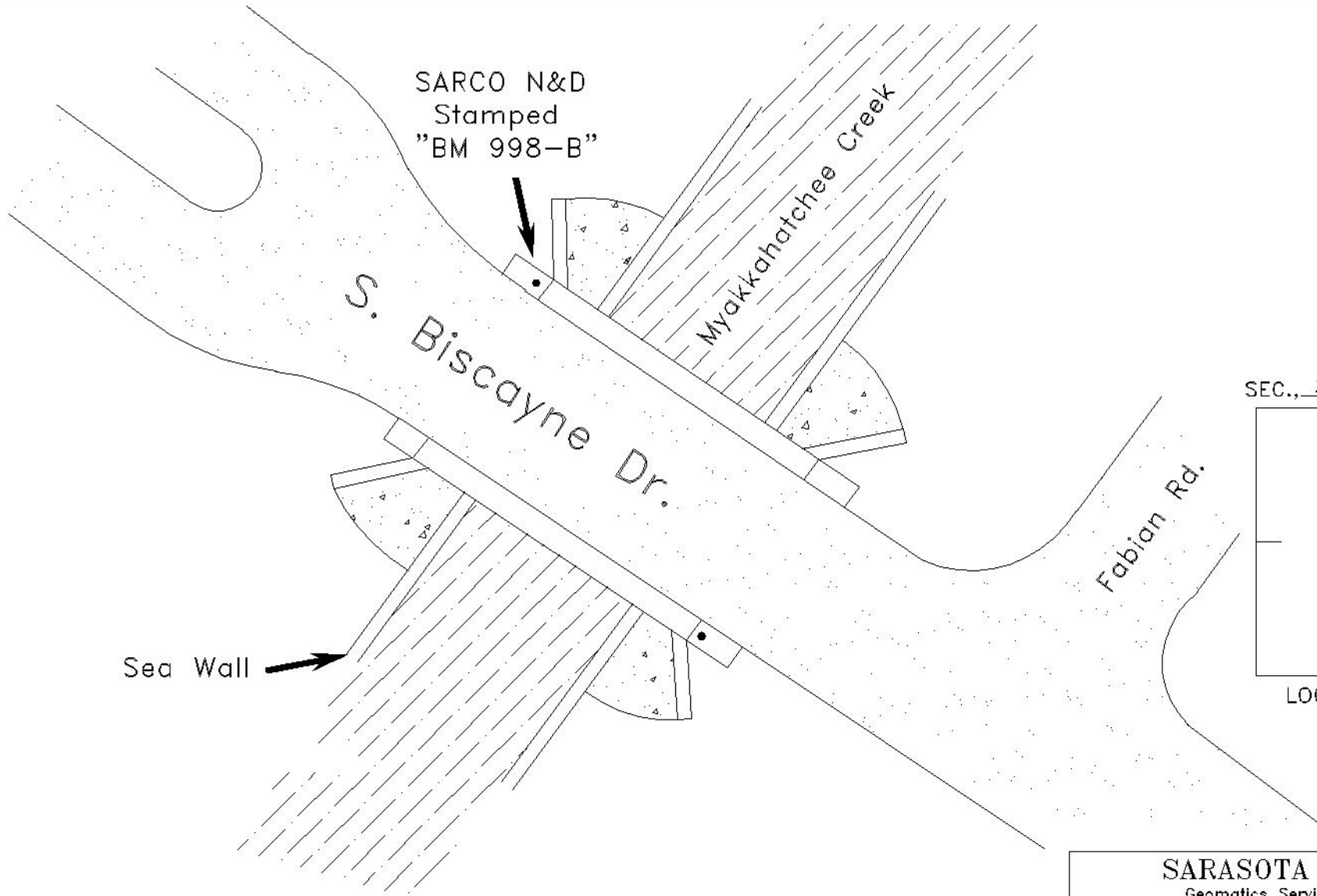


LOCATION SKETCH  
N.T.S.

**SARASOTA COUNTY**  
Geomatics Service Center  
SURVEY/MAPPING SECTION

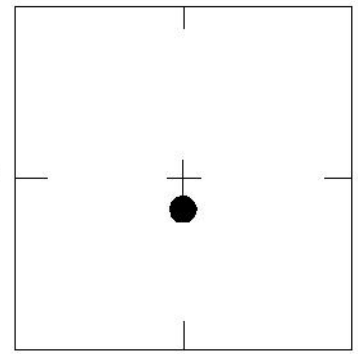
REVISIONS / REMARKS
SET BY: SARCO 561

BENCH MARK DATA SHEET		ELEV.
DATE DRAWN: 12/23/03 BY: ND		13.27
REF.: FB.: DL-1 PG.: 143 DATE: 12/22/03		NGVD 29'
ELEV. BASED ON DOT B.M. NO. I-75-D18		B.M. NO.
		998-A



SCALE: N.T.S.

SEC., 31 , T 39 S, R 21 E



LOCATION SKETCH  
N.T.S.

**SARASOTA COUNTY**  
Geomatics Service Center  
SURVEY/MAPPING SECTION

REVISIONS / REMARKS
SET BY: SARCO 561

BENCH MARK DATA SHEET		ELEV.
DATE DRAWN: 12/23/03 BY: ND		13.28
REF.: FB.: DL-1 PG.: 143 DATE: 12/22/03		NGVD 29'
ELEV. BASED ON DOT B.M. NO. I-75-D18		B.M. NO.
		998-B