


Please record and return to: (Via Inter-Office Mail)
Cynthia Spraggins, Administrative Specialist
Planning Services
1660 Ringling Blvd., 1st Floor
Sarasota, FL 34236


Customer ID# 5223
Charge to: Planning Services
Account# 51810000500489

NOTICE OF STIPULATIONS
AND LIMITATIONS ENCUMBERING
REAL PROPERTY PURSUANT TO
THE SARASOTA COUNTY ZONING CODE



The following property, located at 5625 Catalyst Ave, Sarasota, Florida in Sarasota County, owned by Dean Palmer, and described in Ordinance No. 2014-097 attached hereto, has been rezoned to a ILW (Industrial Light and Warehousing) zone district pursuant to Rezone Petition No. 14-25 filed by Roland Piccone, Agent, and granted by Sarasota County on January 27, 2015 and is subject to the following stipulations and limitations, violations of which shall constitute a violation of the Sarasota County Zoning Code:

(Stipulations and limitations are those described in Section 3 of Ordinance No. 2014-097, attached hereto)



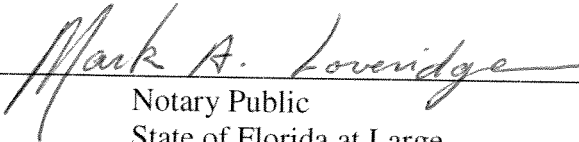
Tate Taylor, Operational Manager

STATE OF FLORIDA
COUNTY OF SARASOTA

Before me, the undersigned Notary Public, personally appeared Tate Taylor, Operational Manager, to me known to be the individual who executed the foregoing Notice of Stipulations and Limitations Encumbering Real Property pursuant to the Sarasota County Zoning Code, and he acknowledged before me that he executed the same.


Witness my hand and official seal at Sarasota County, Florida, this 4th day of February, 2015.





Notary Public
State of Florida at Large

This instrument prepared by:
CMS





FLORIDA DEPARTMENT of STATE

RICK SCOTT
Governor

KEN DETZNER
Secretary of State

January 29, 2015

Honorable Karen E. Rushing
Clerk of the Circuit Court
Board Records Department
Sarasota County
1660 Ringling Boulevard, Suite 210
Sarasota, Florida 34236

Attention: Cheryl Dexter, Recording Secretary

Dear Ms. Rushing:

Pursuant to the provisions of Section 125.66, Florida Statutes, this will acknowledge receipt of your electronic copy of Sarasota County Ordinance No. 2014-097, which was filed in this office on January 29, 2015.

Sincerely,

Ernest L. Reddick
Program Administrator

ELR/lb

ORDINANCE NO. 2014-097

AN ORDINANCE OF THE COUNTY OF SARASOTA, FLORIDA, AMENDING THE OFFICIAL ZONING ATLAS, AS PART OF SARASOTA COUNTY ORDINANCE NO. 2003-052, CODIFIED IN APPENDIX A TO THE SARASOTA COUNTY CODE, RELATING TO ZONING WITHIN THE UNINCORPORATED AREA OF SARASOTA COUNTY; PROVIDING FINDINGS; PROVIDING FOR AMENDMENT OF THE ZONING ATLAS; PROVIDING RESTRICTIONS, STIPULATIONS AND SAFEGUARDS; AND PROVIDING AN EFFECTIVE DATE.

BE IT ORDAINED BY THE BOARD OF COUNTY COMMISSIONERS OF SARASOTA COUNTY, FLORIDA:

Section 1. Findings. The Board of County Commissioners, hereinafter referred to as the "Board," hereby makes the following findings:

1. The Board has received and considered the report of the Sarasota County Planning Commission concerning Rezoning Petition No. 14-25, requesting rezoning of the property described herein.
2. The Board has held a public hearing on the proposed rezoning of the property described herein in accordance with the requirements of Sarasota County Ordinance No. 2003-052, codified in Appendix A of the Sarasota County Code (hereinafter "the Zoning Ordinance"), and has considered the information received at said public hearing.
3. The rezoning herein granted is consistent with the Sarasota County Comprehensive Plan and meets the requirements of the Zoning Ordinance.
4. Pursuant to the provisions of Article VII of Chapter 94 of the Sarasota County Code, an evaluation has been completed of the impacts that the proposed rezoning of the property described herein will have on the levels of service for parks, drainage, solid waste, roads, mass transit and water and sewer systems. With the exception of the provisions of Section 3 of this Ordinance, adequate levels of service are anticipated to be available.

Section 2. Amendment of the Zoning Ordinance. The Official Zoning Atlas, adopted under Article 4 of the Zoning Ordinance, is hereby amended by changing the zoning district classification from OUE-1 (Open Use, Estate, 1 unit/ 5 acres) to ILW (Industrial, Light Manufacturing and Warehousing) zone district for the following described property located in Sarasota County, Florida:

BOARD RESOLUTION
FILED FOR THE RECORD
2015 JAN 29 AM 9:43
KAREN E. JENNINGS
CLERK OF THE CIRCUIT COURT
SARASOTA COUNTY, FLORIDA

1,200 feet north of Clark Road and 2,600 feet east of McIntosh Road and being more particularly described as follows:

N 260.6 FT OF E 1/2 OF E 1/2 OF SE 1/4 OF SW 1/4 OF SEC 11-37-18, SUBJECT TO DRAINAGE EASEMENT OVER EASTERLY 10 FT THEREOF, ORI 2007084189.

Section 3. Restrictions, Stipulations and Safeguards. As used in the stipulations hereinafter set forth, the term "Owner" shall refer to the owner or owners of the property described in Section 2 and their successors and assigns. Upon recording in the public records of Sarasota County, these stipulations shall be covenants running with the land. The use of the property described in Section 2 of this Ordinance, in addition to the applicable restrictions imposed by the Zoning Ordinance, is hereby further limited by and subject to the following restrictions, stipulations and safeguards:

1. Development of the subject property shall be in conformance with the Conditions for Development Approval contained in the Clark Road Corridor Plan, No. 91-02-SP, Ordinance No. 2000-016, adopted January 26, 2000.
2. The Master Surface Water Management Plan shall be consistent with the Catfish Creek Basin Master Plan.

Section 4. Effective Date. This Ordinance shall take effect upon filing with the Department of State.

PASSED AND DULY ADOPTED BY THE BOARD OF COUNTY COMMISSIONERS OF SARASOTA COUNTY, FLORIDA, this 27 day of JANUARY, ~~2014~~ 2015

BOARD OF COUNTY COMMISSIONERS
OF SARASOTA COUNTY, FLORIDA

Carolyn J. Mason
Chair

ATTEST:

KAREN E. RUSHING, Clerk of
the Circuit Court and Ex-
Officio Clerk of the Board of
County Commissioners of
Sarasota County, Florida.

By: [Signature]
Deputy Clerk