

SECTIONS 20, 28, & 29 - TOWNSHIP 38 SOUTH - RANGE 19 EAST  
SARASOTA COUNTY, FLORIDA

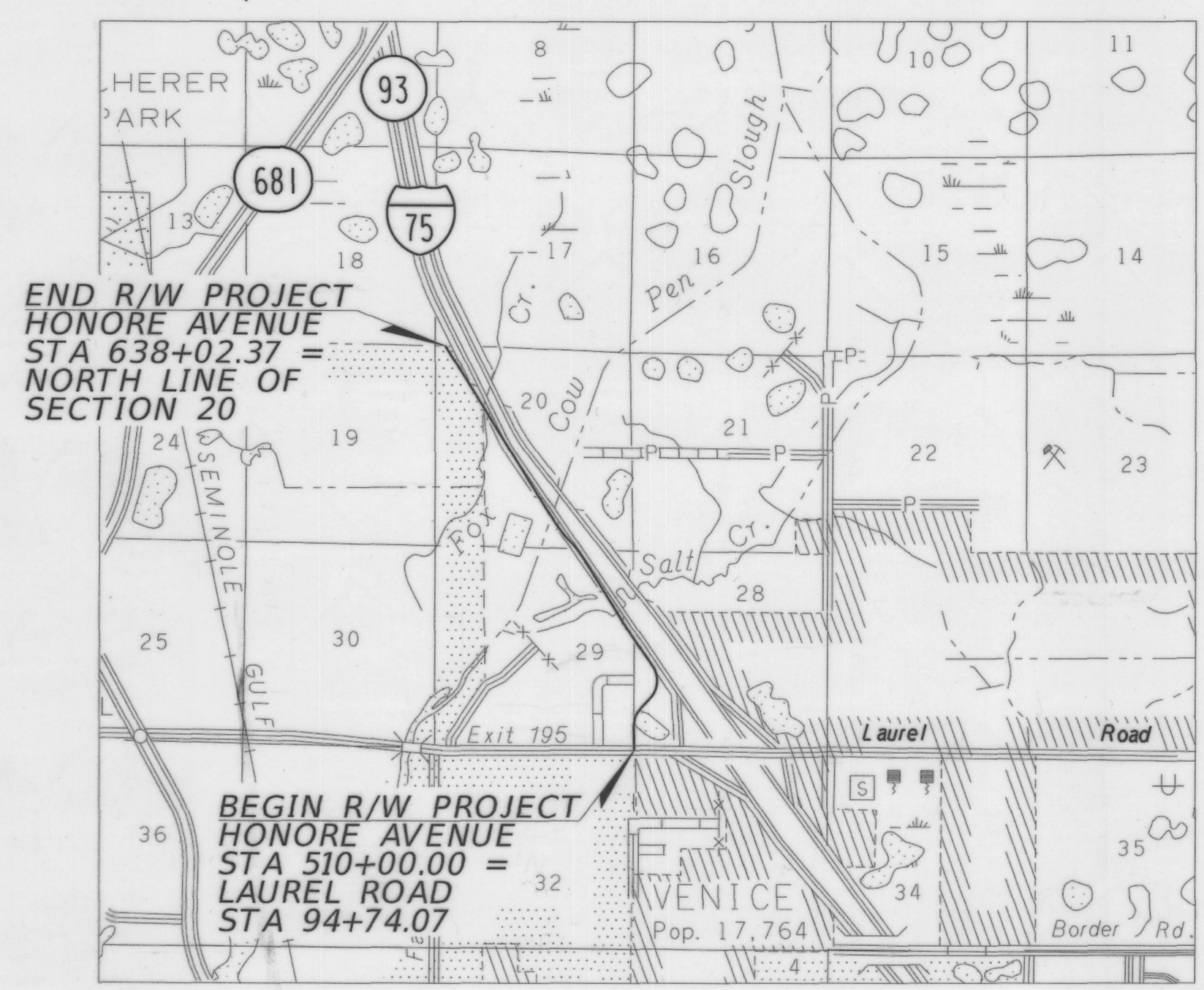
LEGEND AND ABBREVIATIONS

- N = NORTHING COORDINATE
- E = EASTING COORDINATE
- L-529 LINE TABLE DESIGNATION
- C-5 CURVE TABLE DESIGNATION
- FND. FOUND IN PLACE
- C.M. CONCRETE MONUMENT
- W/ WITH
- C.R. COUNTY ROAD
- S.R. STATE ROAD
- F.D.O.T. FLORIDA DEPARTMENT OF TRANSPORTATION
- SARCO SARASOTA COUNTY
- LB LICENSED BUSINESS
- STA. STATION
- AHD AHEAD
- BK BACK
- (P) RECORD PLAT DATA
- (F) FIELD SURVEY MEASUREMENT
- (C) COMPUTED DATA
- WT. WITNESS
- TYP. TYPICAL
- I.R. IRON ROD
- I.P. IRON PIPE
- R/W RIGHT OF WAY
- ▲ PK NAIL WITH DISK STAMPED "LS 2995"
- PK NAIL WITH DISK STAMPED "LB 6566"
- R.P.B. ROAD PLAT BOOK
- SEC. SECTION
- SOIR SET 5/8" IRON ROD AND CAP "LB 6566"
- ▲ SET 5/8" IRON ROD AND CAP "LB 7917"
- TWP. TOWNSHIP
- RGE. RANGE
- O.R.B. OFFICIAL RECORDS BOOK
- P.I.D. PROPERTY IDENTIFICATION
- P.B. PLAT BOOK
- P/L PROPERTY LINE

R 18 E + RANGE 19 EAST

TOWNSHIP 38 SOUTH

T 39 S +



TOWNSHIP 38 SOUTH

T 39 S +

LOCATION MAP  
SARASOTA COUNTY  
NOT TO SCALE

GENERAL NOTES:

THIS RIGHT OF WAY MAP MAKES NO CLAIMS REGARDING OWNERSHIP OR RIGHTS OF POSSESSION.

THIS RIGHT OF WAY MAP MAY HAVE BEEN REDUCED IN SIZE BY REPRODUCTION. THIS MUST BE CONSIDERED WHEN OBTAINING SCALED INFORMATION.

THIS RIGHT OF WAY MAP WAS PERFORMED FOR THE SOLE AND EXCLUSIVE BENEFIT OF THE PARTIES LISTED HEREIN AND SHALL NOT BE RELIED UPON BY ANY OTHER ENTITY OR INDIVIDUAL WHOMSOEVER. LIKEWISE, ANY RE-USE OF THIS MAP FOR ANY PURPOSE OTHER THAN WHICH WAS ORIGINALLY INTENDED, WITHOUT THE WRITTEN PERMISSION OF THE UNDERSIGNED SURVEYOR AND MAPPER, WILL BE DONE SO AT THE RISK OF THE RE-USER AND WITHOUT ANY LIABILITY TO THE UNDERSIGNED SURVEYOR AND MAPPER.

ADDITIONS OR DELETIONS TO THIS RIGHT OF WAY MAP AND/OR GENERAL NOTES, BY ANY PARTY OTHER THAN THE UNDERSIGNED SURVEYOR AND MAPPER, ARE PROHIBITED WITHOUT THE EXPRESS WRITTEN CONSENT OF THE UNDERSIGNED SURVEYOR AND MAPPER.

NOTHING SHOWN UPON THIS RIGHT OF WAY MAP SHALL BE CONSTRUED AS GIVING ANY RIGHTS OR BENEFITS TO ANY PERSON OR PERSONS, OTHER THAN TO WHOM THIS MAP IS CERTIFIED.

SYMBOLS SHOWN UPON THIS MAP MAY NOT BE DRAWN TO SCALE.

A LIST OF ABBREVIATIONS AND A SYMBOL LEGEND ARE SHOWN WITHIN THE CONTENTS OF THIS MAP.

THIS RIGHT OF WAY MAP WAS PREPARED FOR THE PURPOSE OF PREPARING LEGAL LAND DESCRIPTIONS, ACQUISITION DOCUMENTS, MONUMENTATION, PROPERTY MANAGEMENT AND AS AN AID IN THE APPRAISAL OF THE RIGHT OF WAY REQUIRED FOR TRANSPORTATION FACILITIES.

ALL LAND LINE TIES, SUBDIVISION TIES, SUBDIVISION LOCATION AND BASELINE GEOMETRIES ARE THE RESPONSIBILITY OF THE UNDERSIGNED SURVEYOR AND MAPPER.

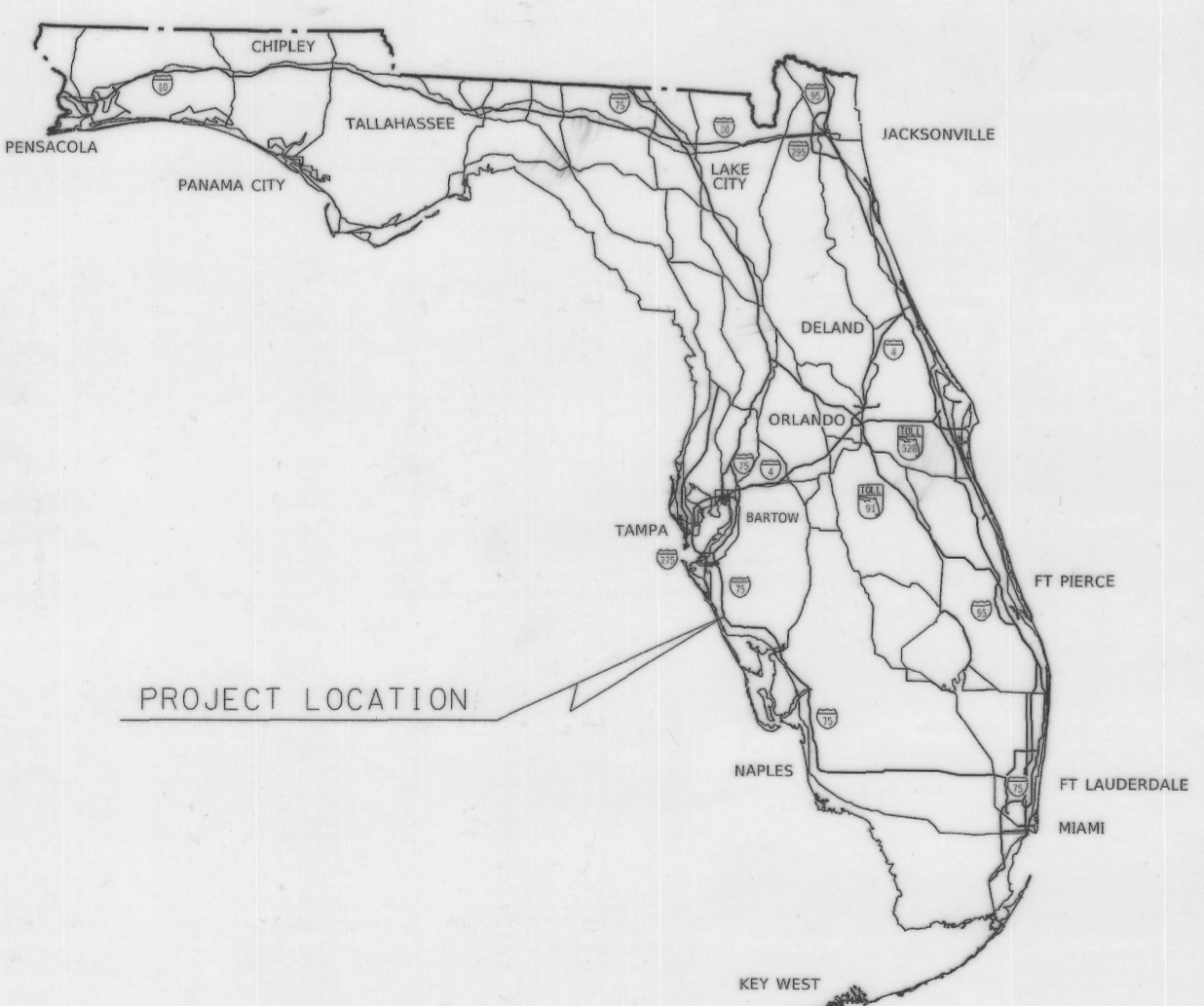
ALL COORDINATES SHOWN HEREIN ARE REFERENCED TO THE FLORIDA STATE PLANE COORDINATE SYSTEM, NORTH AMERICAN DATUM OF 1983-1990 ADJUSTMENT (N.A.D. 83/90) FOR THE WEST ZONE OF STATE OF FLORIDA, TRANSVERSE MERCATOR PROJECTION.

ORIGINATING COORDINATES:

SARASOTA COUNTY 096	27°02'57.87554" (N)	82°21'08.17816" (W)
HAVOLINE 2	27°02'48.34214" (N)	82°15'52.23382" (W)
I75 - 83 - A21	27°06'34.16123" (N)	82°18'27.11265" (W)
I75 - 83 - A28	27°06'32.79486" (N)	82°22'34.58225" (W)

ALL COORDINATES SHOWN HEREIN ARE GIVEN IN FEET AND HAVE BEEN ESTABLISHED TO A MINIMUM OF THIRD ORDER ACCURACY

**THIS MAP IS NOT A SURVEY**



HONORE AVENUE  
FROM LAUREL ROAD TO  
NORTH LINE OF SECTION 20  
SARASOTA COUNTY PROJECT NO. 95798

SURVEY CERTIFICATION

THIS RIGHT OF WAY MAP, CONSISTING OF SHEETS 1 THROUGH 13, IS A TRUE, ACCURATE AND COMPLETE DEPICTION OF A FIELD SURVEY PERFORMED UNDER MY DIRECTION AND COMPLETED ON JUNE 20, 2006.

*Scot A. Carpenter* 4/25/16  
SCOT A. CARPENTER, PSM  
PROFESSIONAL SURVEYOR AND MAPPER  
FLORIDA CERTIFICATE NO. LS 6177

SARASOTA COUNTY PLANNING AND DEVELOPMENT SERVICES  
BUSINESS CENTER, SURVEY-MAPPING SECTION

RIGHT OF WAY MAP

HONORE AVENUE/PINEBROOK EXTENSION  
LAUREL ROAD TO NORTH LINE OF SECTION 20

BY	DATE	DATE
K.R.G.	10/23/07	5-5-16
DRAWN		
CHECKED		
COMPARED		
REF.		
SCALE	PROJECT NO.	JOB NO.
N/A	95798	
		SHT. 1 OF 13

INDEX OF SHEETS	
DESCRIPTION	SHEET
COVER SHEET	1
KEY MAP	2-3
DETAIL SHEETS	4-12
ALIGNMENT REFERENCE SHEETS	13

FILED FOR RECORD IN ROAD PLAT BOOK 4 AT PAGES 84-84L OF THE PUBLIC RECORDS OF SARASOTA COUNTY, FLORIDA, THIS 13th DAY OF May A.D. 2016.

KAREN E. RUSHING  
CLERK OF THE CIRCUIT COURT  
SARASOTA COUNTY, FLORIDA

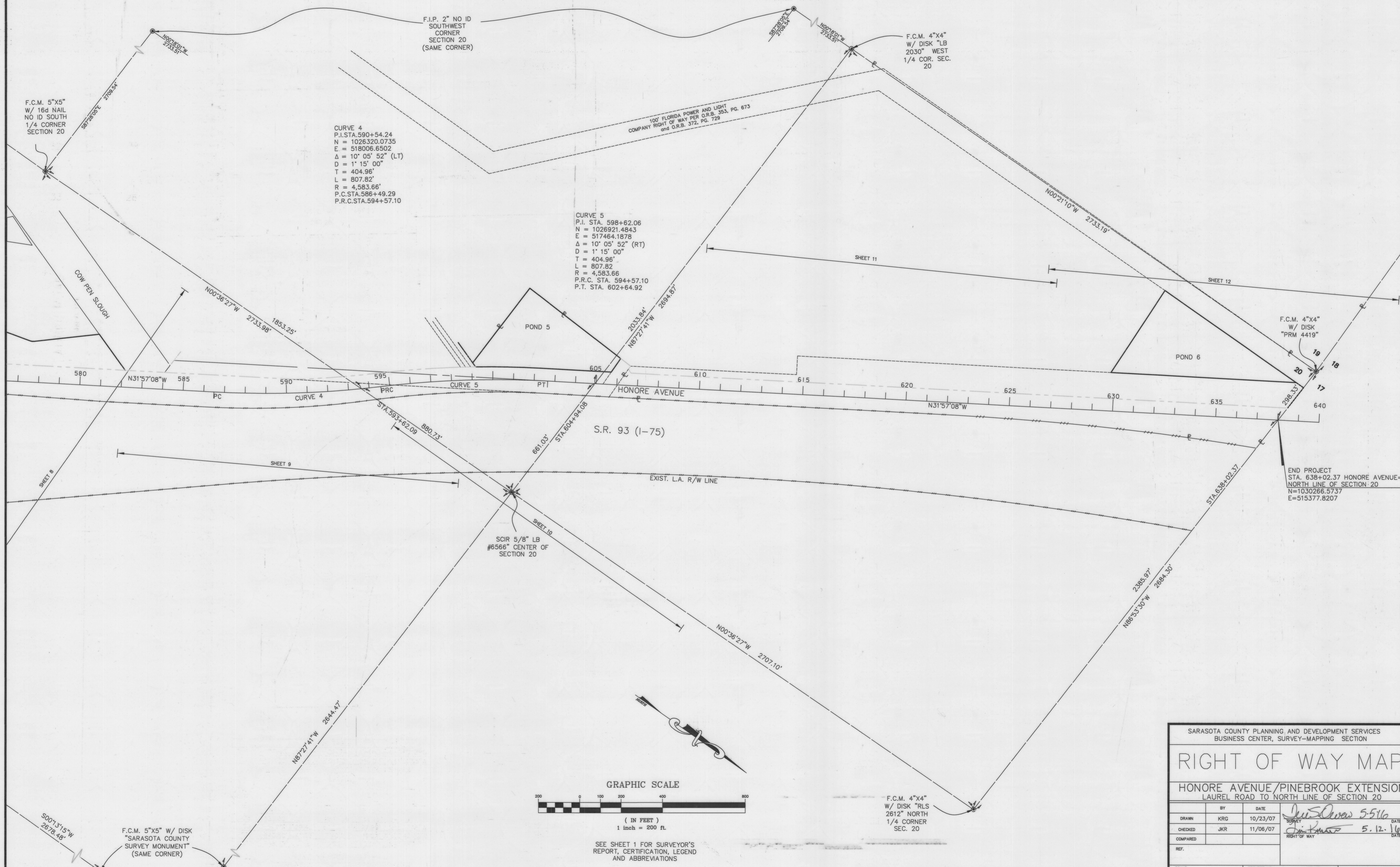
BY: *Julie A. Behling*  
DEPUTY CLERK

309 Northdale Boulevard, Suite 140W  
Tampa, Florida, 33624  
Phone: (813)549-3740, Fax: (813)549-3744  
Certificate of Authorization No. LB 7917  
Internet Site: <http://www.mckimcreed.com>

REVNO.	DESCRIPTIONS	DATE
1	FINAL R/W MONUMENTATION ADDED C. BOSSHART	01/23/15
	REVISIONS	



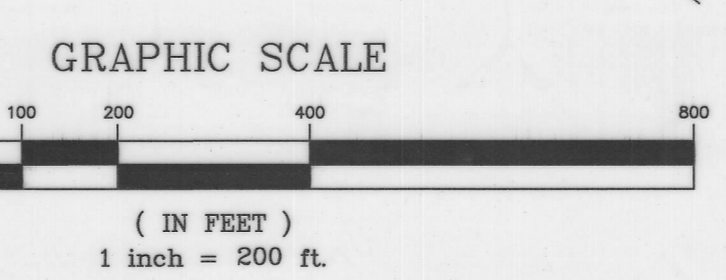
SECTIONS 17,18,19 & 20 - TOWNSHIP 38 SOUTH - RANGE 19 EAST  
SARASOTA COUNTY, FLORIDA



CURVE 4  
P.I. STA. 590+54.24  
N = 1026320.0735  
E = 518006.6502  
Δ = 10° 05' 52" (LT)  
D = 1' 15' 00"  
T = 404.96'  
L = 807.82'  
R = 4,583.66'  
P.C. STA. 586+49.29  
P.R.C. STA. 594+57.10

CURVE 5  
P.I. STA. 598+62.06  
N = 1026921.4843  
E = 517464.1878  
Δ = 10° 05' 52" (RT)  
D = 1' 15' 00"  
T = 404.96'  
L = 807.82'  
R = 4,583.66'  
P.R.C. STA. 594+57.10  
P.T. STA. 602+64.92

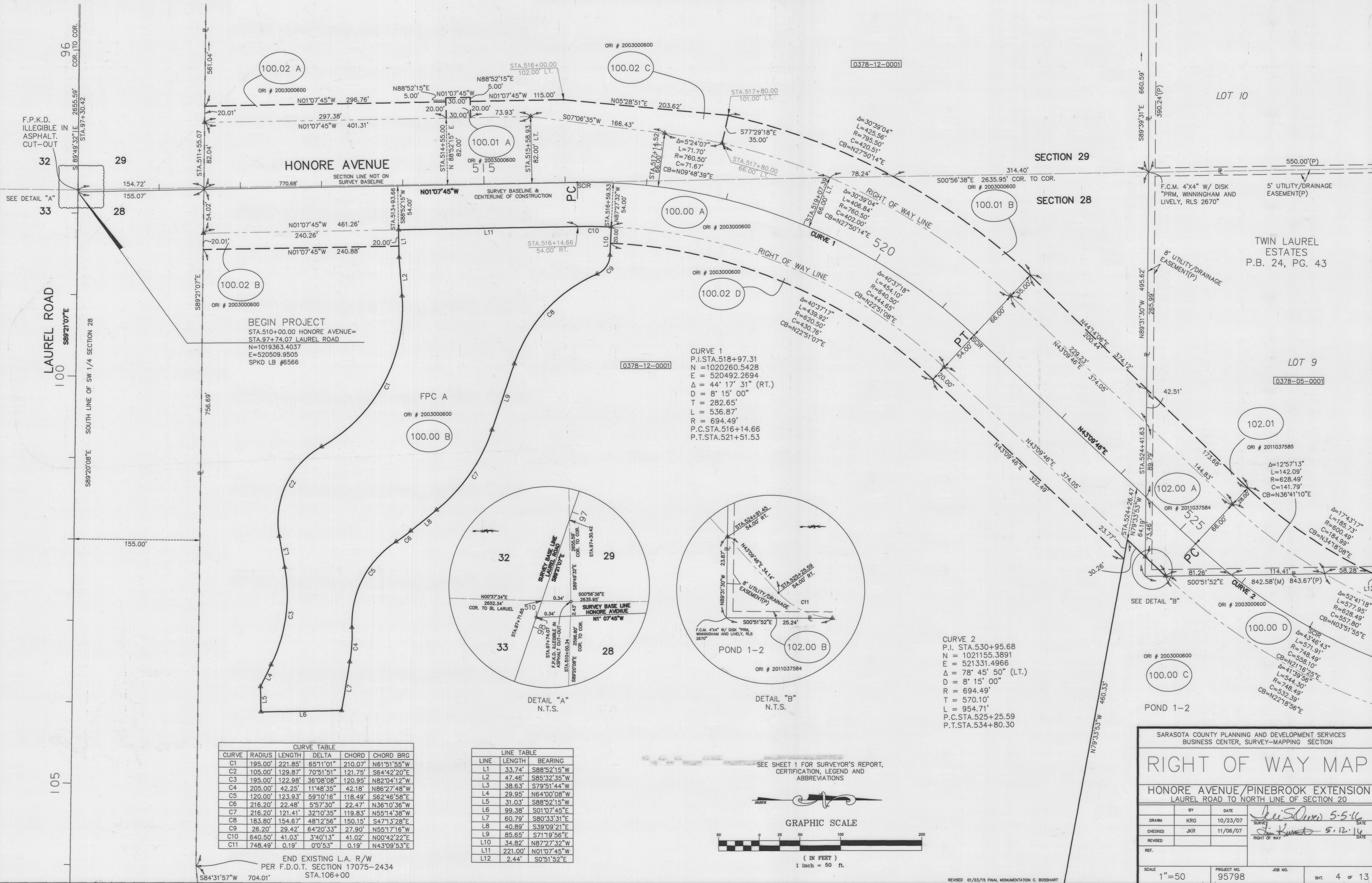
END PROJECT  
STA. 638+02.37 HONORE AVENUE=  
NORTH LINE OF SECTION 20  
N=1030266.5737  
E=515377.8207



SEE SHEET 1 FOR SURVEYOR'S  
REPORT, CERTIFICATION, LEGEND  
AND ABBREVIATIONS

SARASOTA COUNTY PLANNING AND DEVELOPMENT SERVICES BUSINESS CENTER, SURVEY-MAPPING SECTION			
RIGHT OF WAY MAP			
HONORE AVENUE/PINEBROOK EXTENSION LAUREL ROAD TO NORTH LINE OF SECTION 20			
BY	DATE	J. J. [Signature] 5-516	
DRAWN	KRG	10/23/07	SURVEY
CHECKED	JKR	11/06/07	DATE
COMPARED			RIGHT OF WAY
REF.			
SCALE	PROJECT NO.	JOB NO.	SHT.
1"=200'	95798		3 of 13

SECTIONS 28 & 29 - TOWNSHIP 38 SOUTH - RANGE 19 EAST  
SARASOTA COUNTY, FLORIDA



BEGIN PROJECT  
STA.510+00.00 HONORE AVENUE=  
STA.97+74.07 LAUREL ROAD  
N=1019363.4037  
E=520509.9505  
SPKD LB #6566

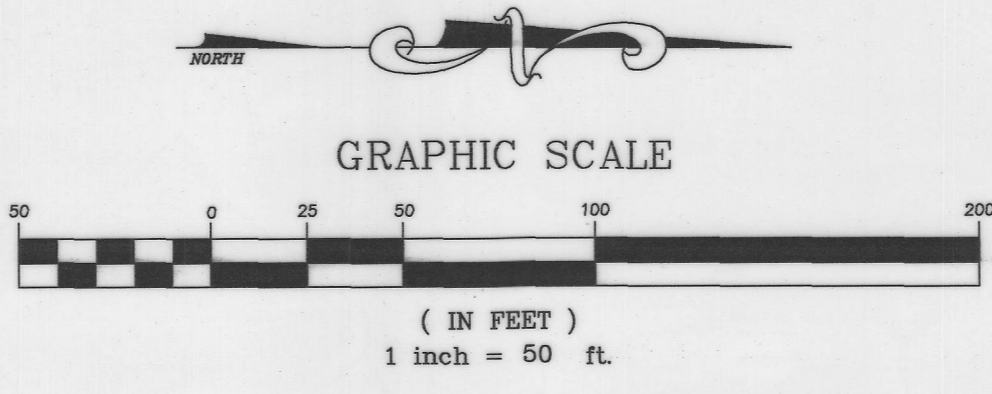
CURVE 1  
P.I. STA.518+97.31  
N = 1020260.5428  
E = 520492.2694  
Δ = 44° 17' 31" (RT.)  
D = 8' 15' 00"  
T = 282.65'  
L = 536.87'  
R = 694.49'  
P.C. STA.516+14.66  
P.T. STA.521+51.53

CURVE 2  
P.I. STA.530+95.68  
N = 1021155.3891  
E = 521331.4966  
Δ = 78° 45' 50" (LT.)  
D = 8' 15' 00"  
T = 570.10'  
L = 954.71'  
R = 694.49'  
P.C. STA.525+25.59  
P.T. STA.534+80.30

CURVE	RADIUS	LENGTH	DELTA	CHORD	CHORD BRG
C1	195.00'	221.85'	65°11'01"	210.07'	N61°51'55"W
C2	105.00'	129.87'	70°51'51"	121.75'	S64°42'20"E
C3	195.00'	122.98'	36°08'08"	120.95'	N82°04'12"W
C4	205.00'	42.25'	11°48'35"	42.18'	N86°27'48"W
C5	120.00'	123.93'	59°10'16"	118.49'	S62°46'58"E
C6	216.20'	22.48'	5°57'30"	22.47'	N36°10'36"W
C7	216.20'	121.41'	32°10'35"	119.83'	N55°14'38"W
C8	183.80'	154.67'	48°12'56"	150.15'	S47°13'28"E
C9	26.20'	29.42'	64°20'33"	27.90'	N55°17'16"W
C10	640.50'	41.03'	3°40'13"	41.02'	N00°42'22"E
C11	748.49'	0.19'	0°0'53"	0.19'	N43°09'53"E

LINE	LENGTH	BEARING
L1	33.74'	S88°52'15"W
L2	47.46'	S85°32'35"W
L3	38.63'	S79°51'44"W
L4	29.95'	N64°00'08"W
L5	31.03'	S88°52'15"W
L6	99.38'	S01°07'45"E
L7	60.79'	S80°33'31"E
L8	40.69'	S39°09'21"E
L9	85.65'	S71°19'56"E
L10	34.82'	N87°27'32"W
L11	221.00'	N01°07'45"W
L12	2.44'	S05°51'52"E

SEE SHEET 1 FOR SURVEYOR'S REPORT,  
CERTIFICATION, LEGEND AND  
ABBREVIATIONS



END EXISTING L.A. R/W  
PER F.D.O.T. SECTION 17075-2434  
STA.106+00  
S84°31'57"W 704.01'

SARASOTA COUNTY PLANNING AND DEVELOPMENT SERVICES  
BUSINESS CENTER, SURVEY-MAPPING SECTION

## RIGHT OF WAY MAP

HONORE AVENUE/PINEBROOK EXTENSION  
LAUREL ROAD TO NORTH LINE OF SECTION 20

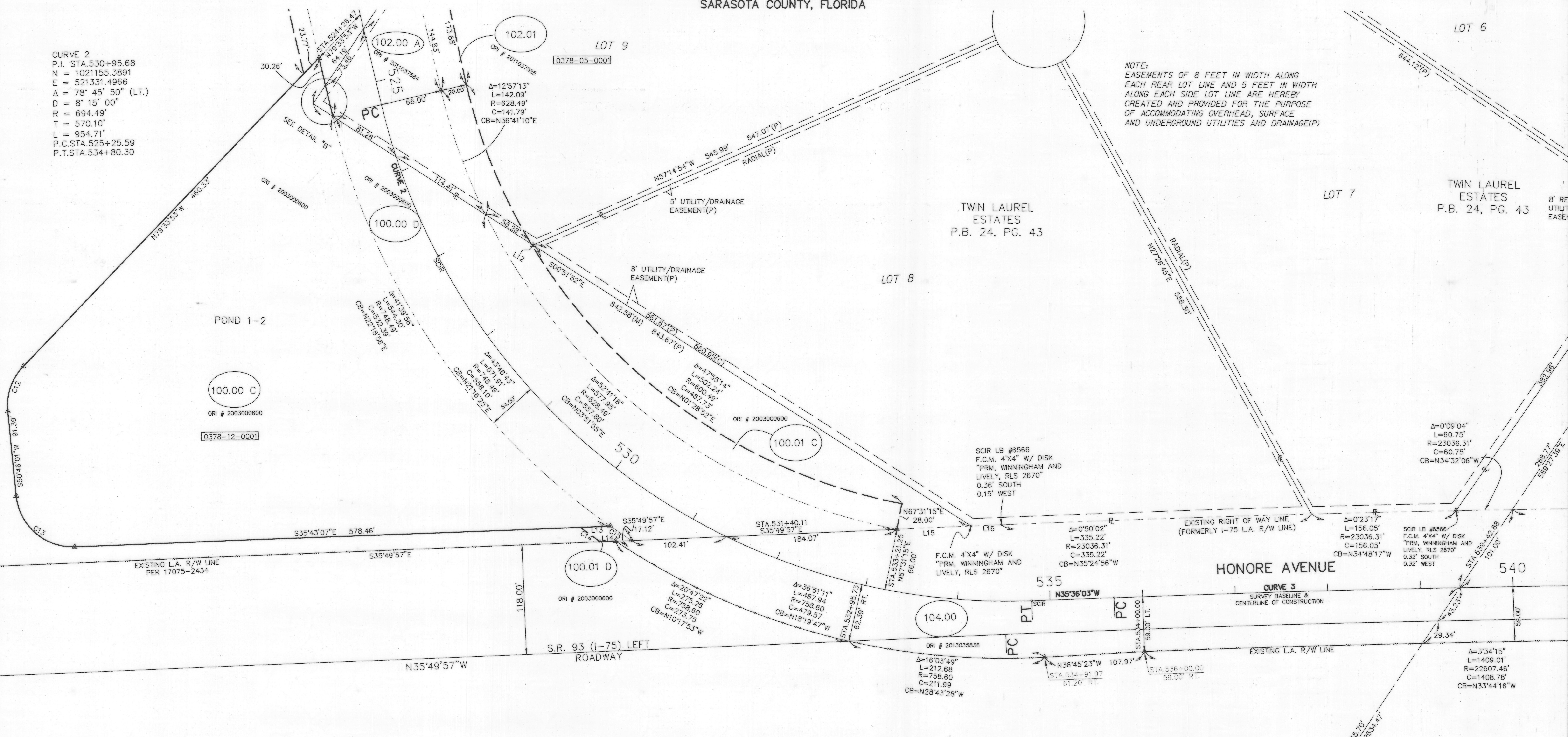
DRAWN	KRG	DATE	10/23/07
CHECKED	JKR	DATE	11/06/07
REVISED		DATE	
REF.			

SCALE 1"=50 PROJECT NO. 95798 JOB NO. SHT. 4 OF 13

SECTIONS 28 & 29 - TOWNSHIP 38 SOUTH - RANGE 19 EAST  
SARASOTA COUNTY, FLORIDA

CURVE 2  
P.I. STA.530+95.68  
N = 1021155.3891  
E = 521331.4966  
Δ = 78° 45' 50" (LT.)  
D = 8' 15' 00"  
R = 694.49'  
T = 570.10'  
L = 954.71'  
P.C.STA.525+25.59  
P.T.STA.534+80.30

NOTE:  
EASEMENTS OF 8 FEET IN WIDTH ALONG EACH REAR LOT LINE AND 5 FEET IN WIDTH ALONG EACH SIDE LOT LINE ARE HEREBY CREATED AND PROVIDED FOR THE PURPOSE OF ACCOMMODATING OVERHEAD, SURFACE AND UNDERGROUND UTILITIES AND DRAINAGE(P)



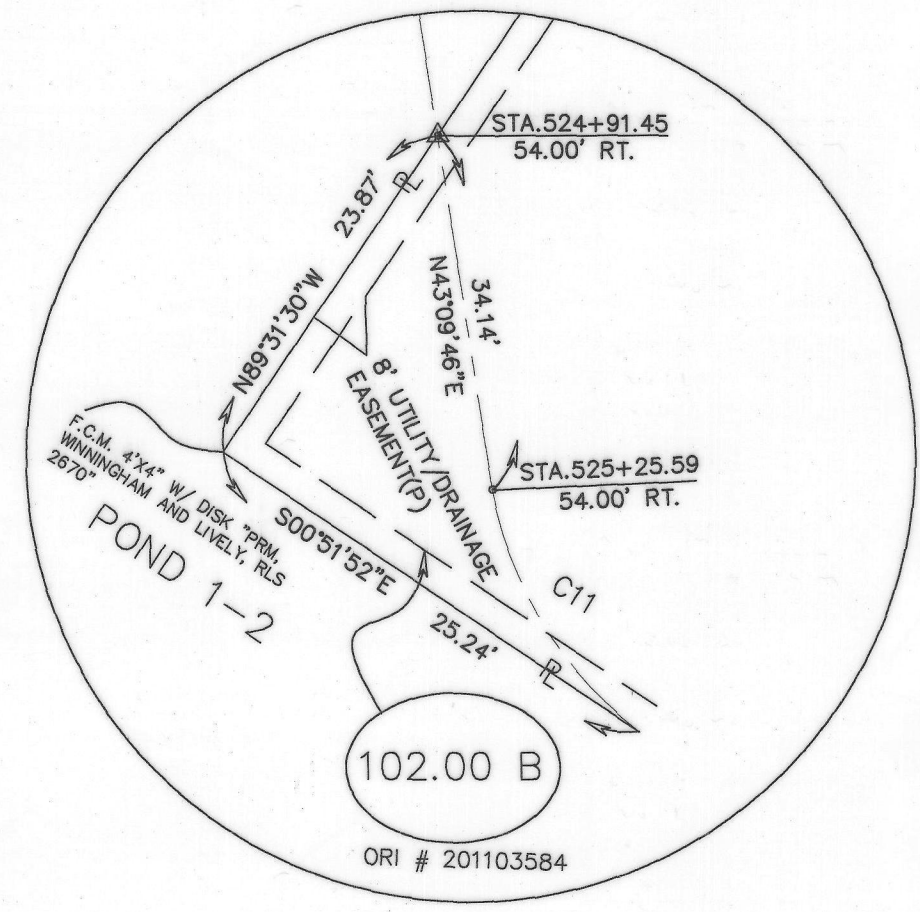
POND 1-2

TWIN LAUREL ESTATES  
P.B. 24, PG. 43

TWIN LAUREL ESTATES  
P.B. 24, PG. 43

HONORE AVENUE

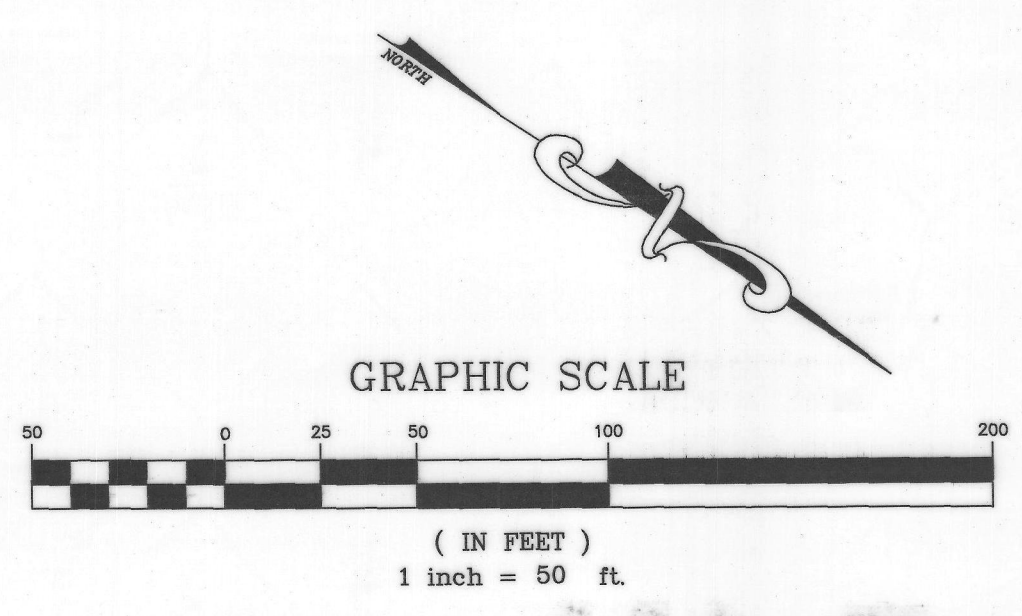
S.R. 93 (I-75) LEFT ROADWAY



DETAIL "B"  
N.T.S.

CURVE TABLE				
CURVE	RADIUS	LENGTH	DELTA	CHORD
C11	748.49'	0.19'	0°0'53"	0.19'
C12	61.00'	52.88'	49°40'05"	51.24'
C13	61.00'	92.08'	86°29'09"	83.58'
C14	768.49'	26.29'	01°57'37"	26.29'
C15	748.49'	27.41'	02°05'55"	27.41'

LINE TABLE		
LINE	LENGTH	BEARING
L12	2.44'	S0°51'52"E
L13	32.36'	S35°43'07"E
L14	33.82'	N35°49'57"W
L15	80.25'	N35°49'57"W
L16	32.57'	N35°49'57"W



SEE SHEET 1 FOR SURVEYOR'S REPORT, CERTIFICATION, LEGEND AND ABBREVIATIONS

CURVE 3  
P.I. STA.542+91.21  
N = 1022278.2761  
E = 520527.5612  
Δ = 3°38'55" (RT.)  
D = 0°15'10"  
T = 721.96'  
L = 1.443.44'  
R = 22,666.46'  
P.C. STA.535+69.25  
P.T.STA.550+12.69

4"x4" F.C.M NO ID CENTER OF SEC. 28

SARASOTA COUNTY PLANNING AND DEVELOPMENT SERVICES  
BUSINESS CENTER, SURVEY-MAPPING SECTION

## RIGHT OF WAY MAP

HONORE AVENUE/PINEBROOK EXTENSION  
LAUREL ROAD TO NORTH LINE OF SECTION 20

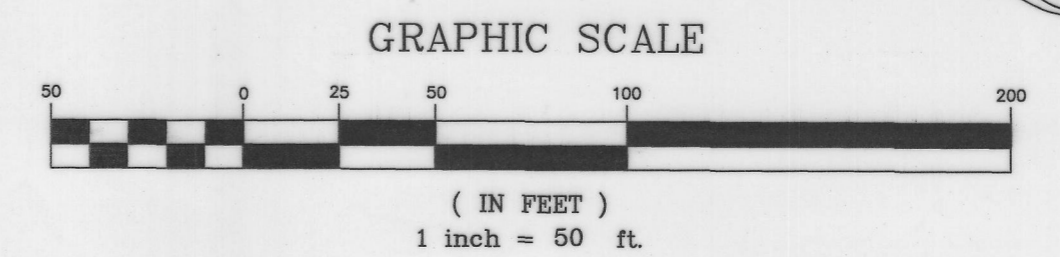
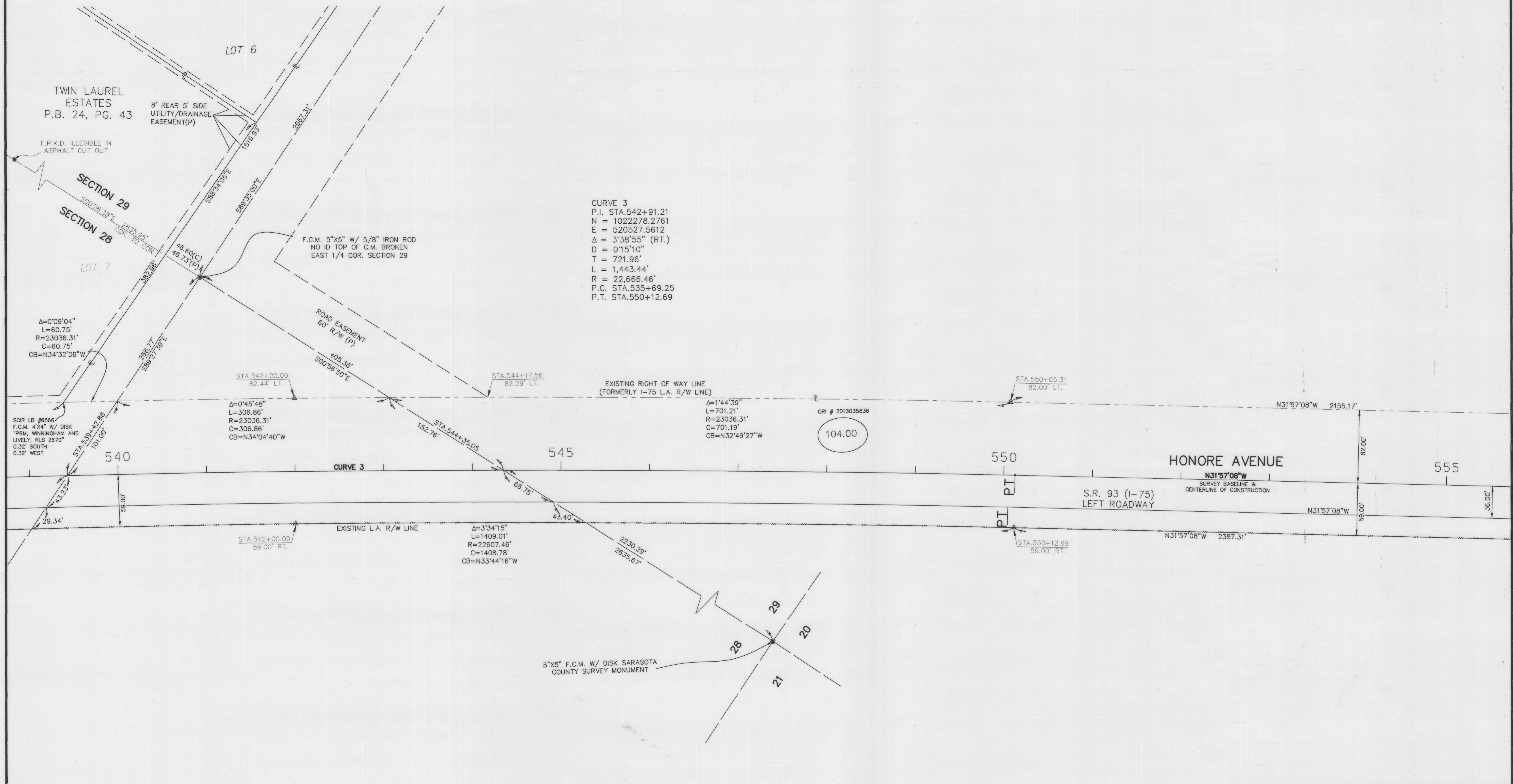
DRAWN	BY	DATE	
CHECKED	KJR	10/23/07	
COMPARED		11/06/07	
REF.			

DATE: 5.5.16  
DATE: 5.12.16

SCALE: 1"=50' PROJECT NO: 95798 JOB NO: SHT. 5 OF 13

REVISED 01/23/15 FINAL MONUMENTATION C. BOSSHART

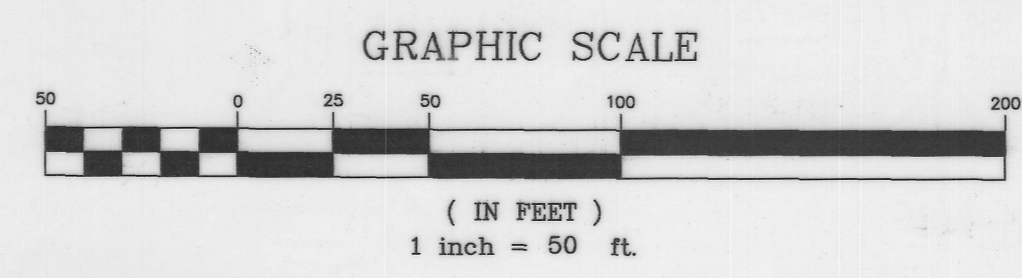
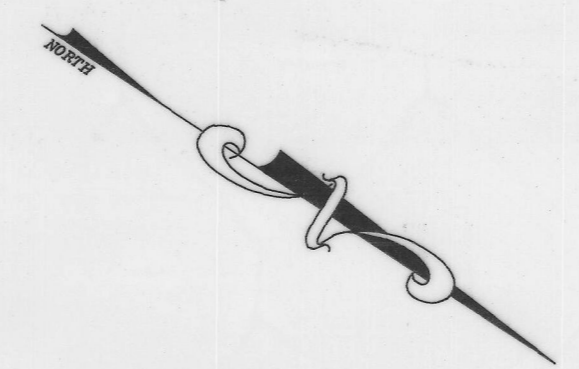
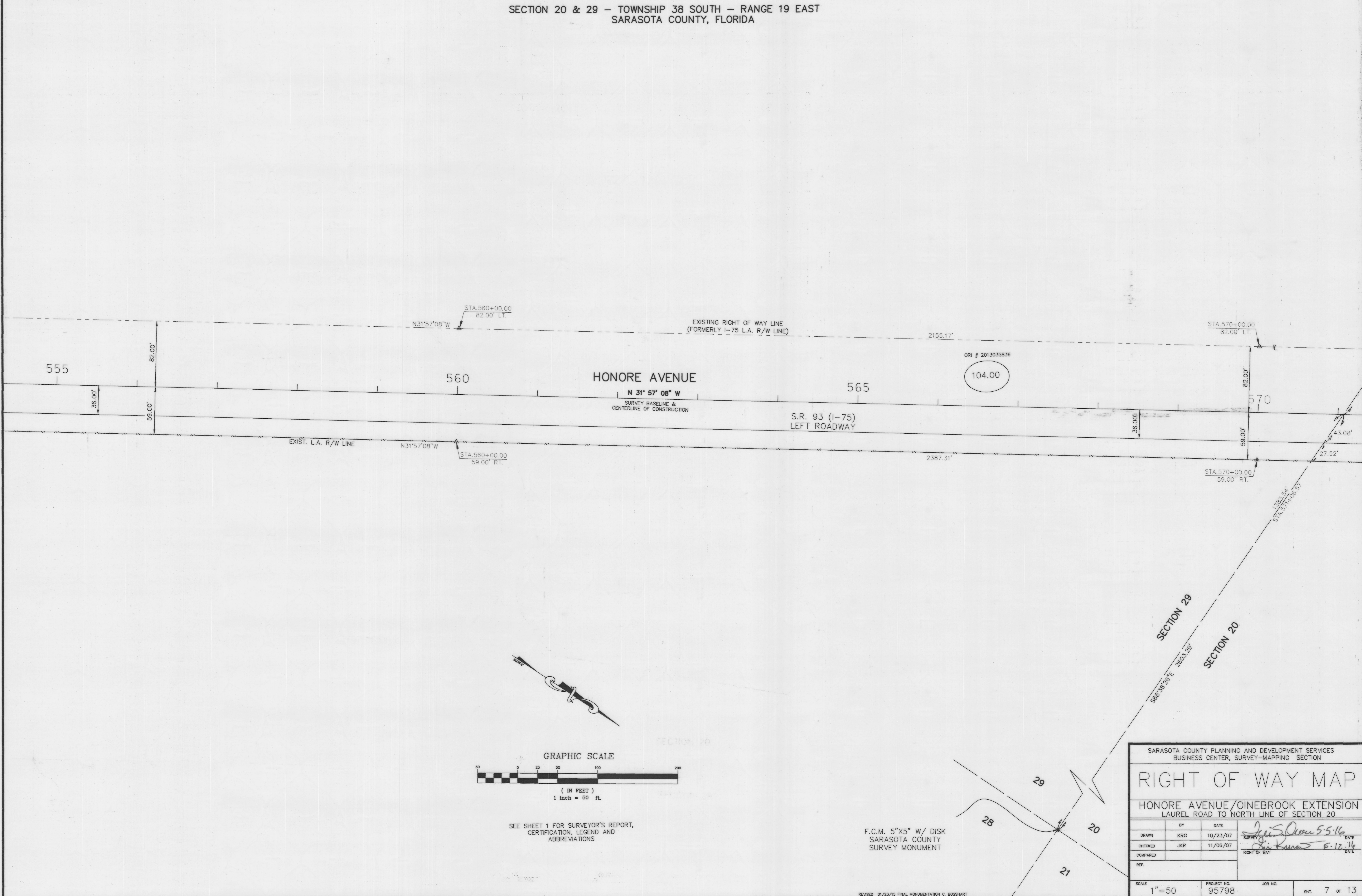
SECTIONS 28 & 29 - TOWNSHIP 38 SOUTH - RANGE 19 EAST  
SARASOTA COUNTY, FLORIDA



SEE SHEET 1 FOR SURVEYOR'S REPORT,  
CERTIFICATION, LEGEND AND  
ABBREVIATIONS

SARASOTA COUNTY PLANNING AND DEVELOPMENT SERVICES BUSINESS CENTER, SURVEY-MAPPING SECTION			
<b>RIGHT OF WAY MAP</b>			
HONORE AVENUE/PINEBROOK EXTENSION LAUREL ROAD TO NORTH LINE OF SECTION 20			
DRAWN	BY	DATE	 DATE 5-5-06 SURVEY  DATE 5-12-06 RIGHT OF WAY
CHECKED	JKR	11/06/07	
COMPARED			
REF:			
SCALE	PROJECT NO.	JOB NO.	SHT.
1" = 50'	95798		6 OF 13

SECTION 20 & 29 - TOWNSHIP 38 SOUTH - RANGE 19 EAST  
SARASOTA COUNTY, FLORIDA



SEE SHEET 1 FOR SURVEYOR'S REPORT,  
CERTIFICATION, LEGEND AND  
ABBREVIATIONS

F.C.M. 5"x5" W/ DISK  
SARASOTA COUNTY  
SURVEY MONUMENT

SARASOTA COUNTY PLANNING AND DEVELOPMENT SERVICES BUSINESS CENTER, SURVEY-MAPPING SECTION			
<b>RIGHT OF WAY MAP</b>			
HONORE AVENUE/OINEBROOK EXTENSION LAUREL ROAD TO NORTH LINE OF SECTION 20			
BY	DATE	DATE	
DRAWN KRG	10/23/07	5-5-16	
CHECKED JKR	11/06/07	5-12-16	
COMPARED		DATE	
REF.		DATE	
SCALE	PROJECT NO.	JOB NO.	SHT.
1" = 50	95798		7 of 13

SECTIONS 20 & 29 - TOWNSHIP 38 SOUTH - RANGE 19 EAST  
SARASOTA COUNTY, FLORIDA

EXISTING F.D.O.T. BORROW PIT  
PER SECTION 1700-00000-9106  
O.R.B 1604, PAGE 131

COW PEN SLOUGH EASEMENT  
PER O.R.B. 418, PAGE 852  
ABBREVIATED PARENT TRACT

$\Delta=26^{\circ}26'38''$   
L=13.85'  
R=30.00'  
C=13.72'  
CB=N27^{\circ}58'00''W

$\Delta=55^{\circ}14'35''$   
L=28.93'  
R=30.00'  
C=27.82'  
CB=N12^{\circ}52'37''E

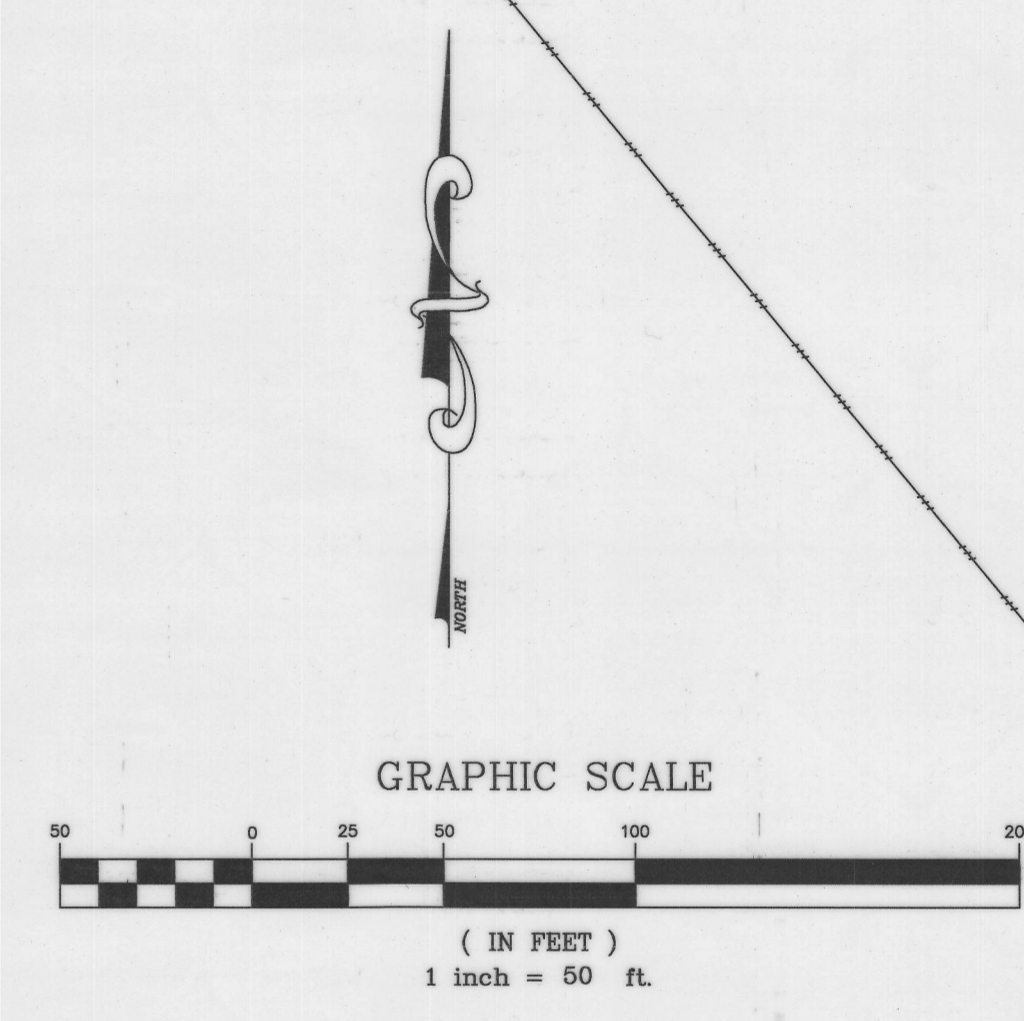
$\Delta=75^{\circ}47'30''$   
L=68.79'  
R=52.00'  
C=63.88'  
CB=N02^{\circ}36'09''E

$\Delta=44^{\circ}55'39''$   
L=40.77'  
R=52.00'  
C=39.74'  
CB=N57^{\circ}45'25''W

104.00  
ORI # 2013035836

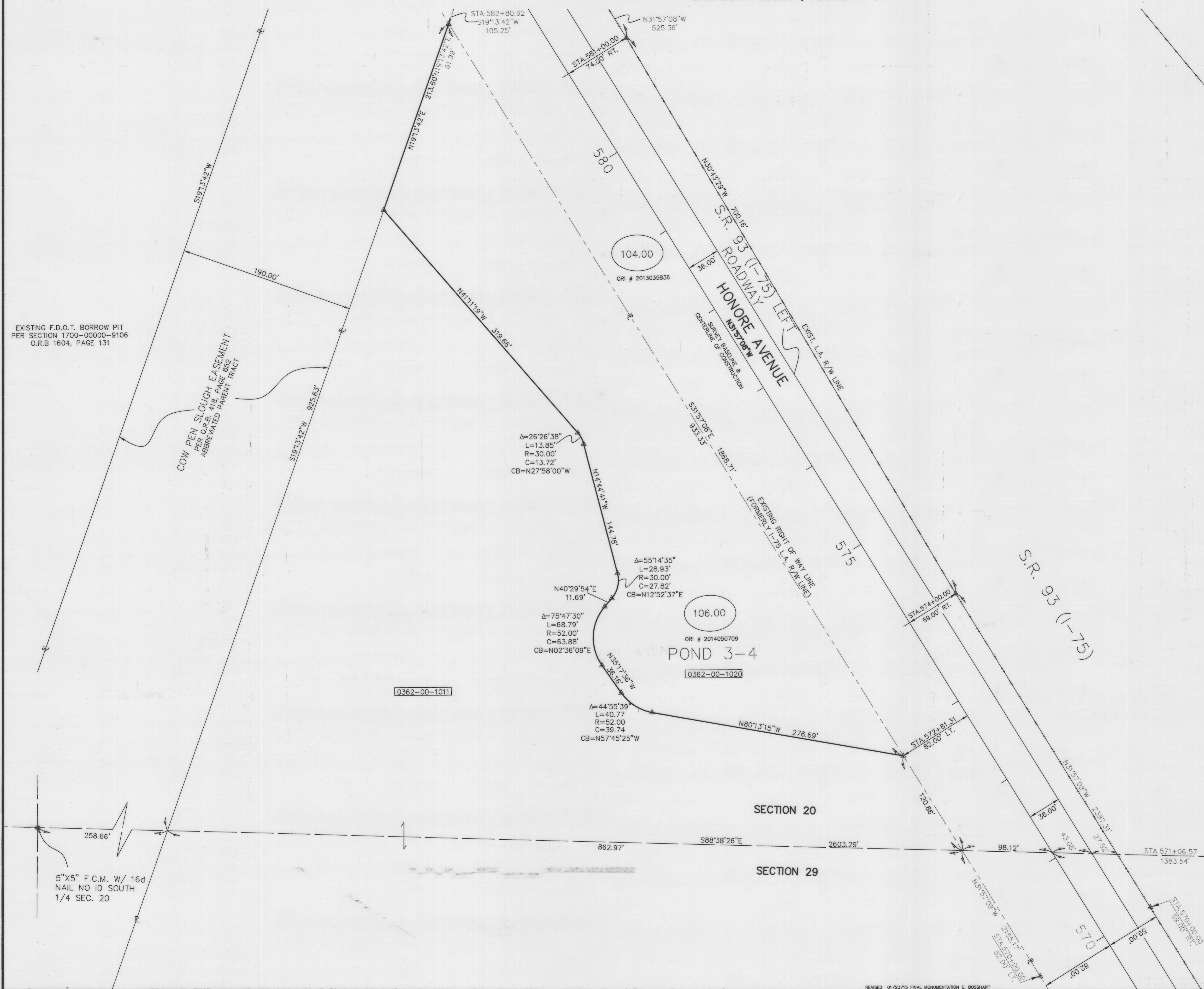
106.00  
ORI # 2014050709  
POND 3-4  
0362-00-1020

0362-00-1011



SEE SHEET 1 FOR SURVEYOR'S REPORT,  
CERTIFICATION, LEGEND AND  
ABBREVIATIONS

5"X5" F.C.M. W/ 16d  
NAIL NO ID SOUTH  
1/4 SEC. 20

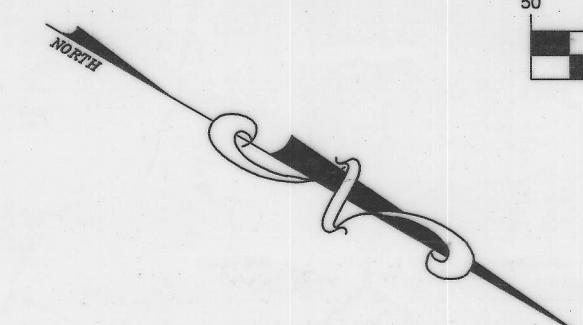
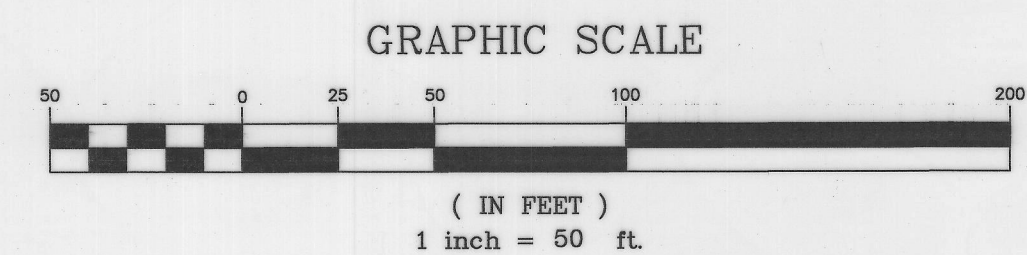
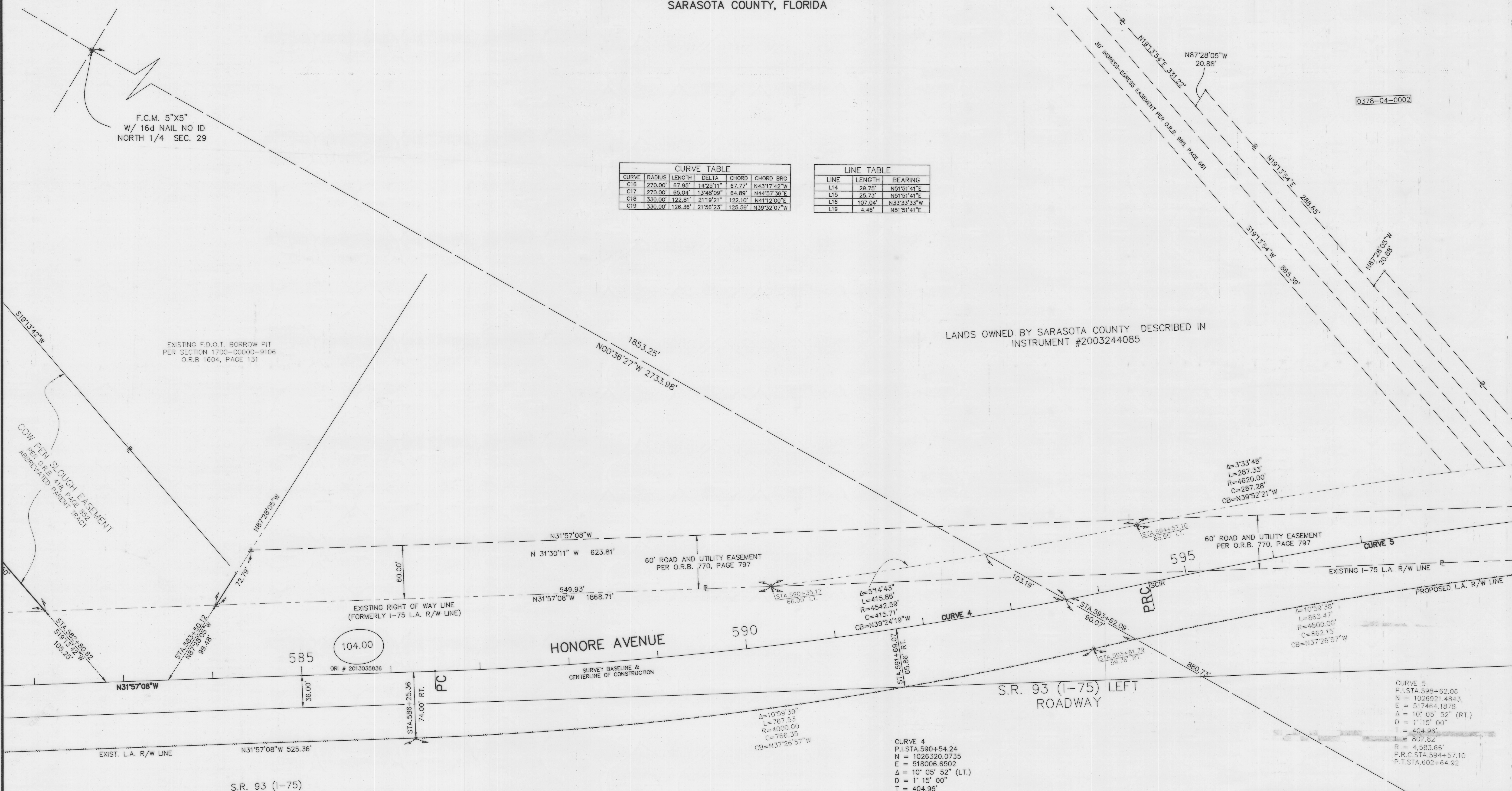


SARASOTA COUNTY PLANNING AND DEVELOPMENT SERVICES BUSINESS CENTER, SURVEY-MAPPING SECTION			
<b>RIGHT OF WAY MAP</b>			
HONORE AVENUE/PINEBROOK EXTENSION LAUREL ROAD TO NORTH LINE OF SECTION 20			
BY	DATE	Jeri S. Drew 5-5-16	
DRAWN	KRG	10/23/07	DATE
CHECKED	JKR	11/06/07	DATE
COMPARED			DATE
REF.			
SCALE	PROJECT NO.	JOB NO.	SHT.
1" = 50	95798		8 of 13

SECTION 20 - TOWNSHIP 38 SOUTH - RANGE 19 EAST  
SARASOTA COUNTY, FLORIDA

CURVE TABLE				
CURVE	RADIUS	LENGTH	DELTA	CHORD
C16	270.00'	67.95'	14°25'11"	67.77'
C17	270.00'	85.04'	13°48'09"	64.89'
C18	330.00'	122.81'	21°19'21"	122.10'
C19	330.00'	126.36'	21°58'23"	125.59'

LINE TABLE		
LINE	LENGTH	BEARING
L14	29.75'	N51°51'41"E
L15	25.73'	N51°51'41"E
L16	107.04'	N33°33'33"W
L19	4.46'	N51°51'41"E



SEE SHEET 1 FOR SURVEYOR'S REPORT, CERTIFICATION, LEGEND AND ABBREVIATIONS

SARASOTA COUNTY PLANNING AND DEVELOPMENT SERVICES  
BUSINESS CENTER, SURVEY-MAPPING SECTION

## RIGHT OF WAY MAP

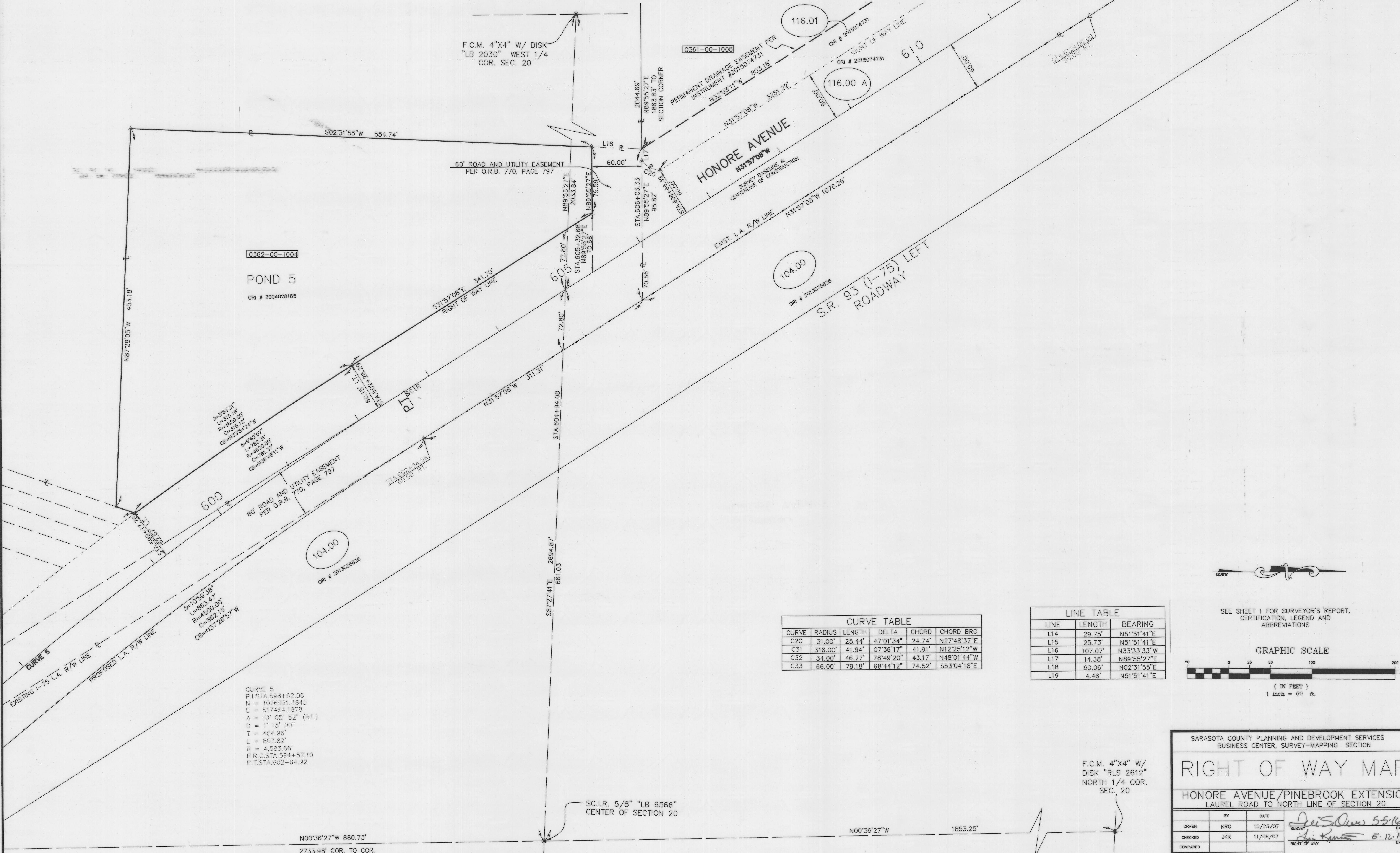
HONORE AVENUE/PINEBROOK EXTENSION  
LAUREL ROAD TO NORTH LINE OF SECTION 20

BY	DATE	
DRAWN	KRG	10/23/07
CHECKED	JKR	11/06/07
COMPARED		
REF.		

SCALE: 1"=50  
PROJECT NO. 95798  
JOB NO.  
SHT. 9 OF 13

REVISED 01/23/15 FINAL MONUMENTATION C. BOSSHART  
REVISED 12/01/08 ADDED PARCELS 108.03 AND 110.03

SECTION 20 - TOWNSHIP 38 SOUTH - RANGE 19 EAST  
SARASOTA COUNTY, FLORIDA



0362-00-1004  
POND 5  
ORI # 2004028185

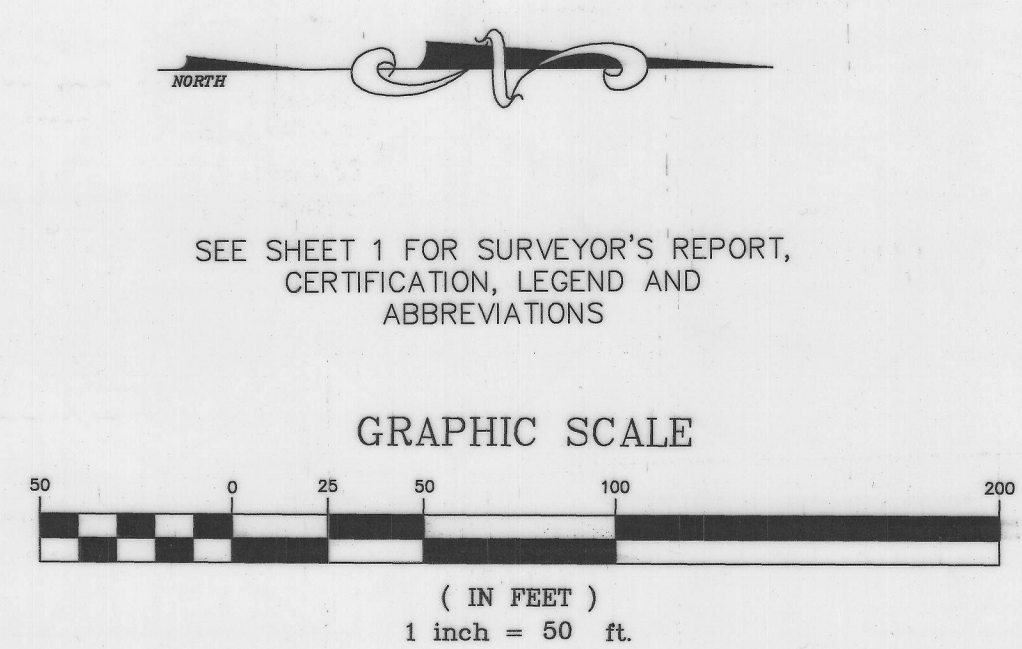
Curve 5  
 $\Delta = 354^{\circ}31'$   
 $L = 315.18'$   
 $R = 4620.00'$   
 $C = 315.12'$   
 $CB = N33^{\circ}54'24''W$

Curve 5  
 $\Delta = 10^{\circ}59'38''$   
 $L = 863.47'$   
 $R = 4500.00'$   
 $C = 862.15'$   
 $CB = N37^{\circ}26'57''W$

CURVE 5  
 P.I. STA. 598+62.06  
 N = 1026921.4843  
 E = 517464.1878  
 $\Delta = 10^{\circ} 05' 52''$  (RT.)  
 D = 1' 15" 00"  
 T = 404.96'  
 L = 807.82'  
 R = 4,583.66'  
 P.R.C. STA. 594+57.10  
 P.T. STA. 602+64.92

CURVE	RADIUS	LENGTH	DELTA	CHORD	CHORD BRG
C20	31.00'	25.44'	47°01'34"	24.74'	N27°48'37"E
C31	316.00'	41.94'	07°36'17"	41.91'	N12°25'12"W
C32	34.00'	46.77'	78°49'20"	43.17'	N48°01'44"W
C33	66.00'	79.18'	68°44'12"	74.52'	S53°04'18"E

LINE	LENGTH	BEARING
L14	29.75'	N51°51'41"E
L15	25.73'	N51°51'41"E
L16	107.07'	N33°33'33"W
L17	14.38'	N89°55'27"E
L18	60.06'	N02°31'55"E
L19	4.46'	N51°51'41"E



SEE SHEET 1 FOR SURVEYOR'S REPORT, CERTIFICATION, LEGEND AND ABBREVIATIONS

F.C.M. 4"x4" W/  
DISK "RLS 2612"  
NORTH 1/4 COR.  
SEC. 20

SARASOTA COUNTY PLANNING AND DEVELOPMENT SERVICES  
BUSINESS CENTER, SURVEY-MAPPING SECTION

## RIGHT OF WAY MAP

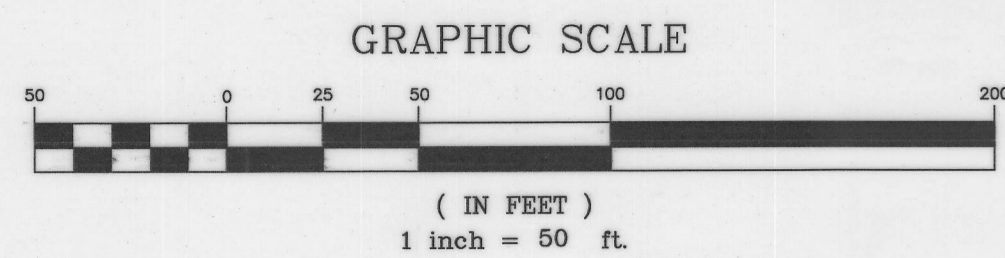
HONORE AVENUE/PINEBROOK EXTENSION  
LAUREL ROAD TO NORTH LINE OF SECTION 20

BY	DATE	 DATE 5-5-16 DATE 5-12-16	
DRAWN	KRG		10/23/07
CHECKED	JKR		11/06/07
COMPARED			
REF.			

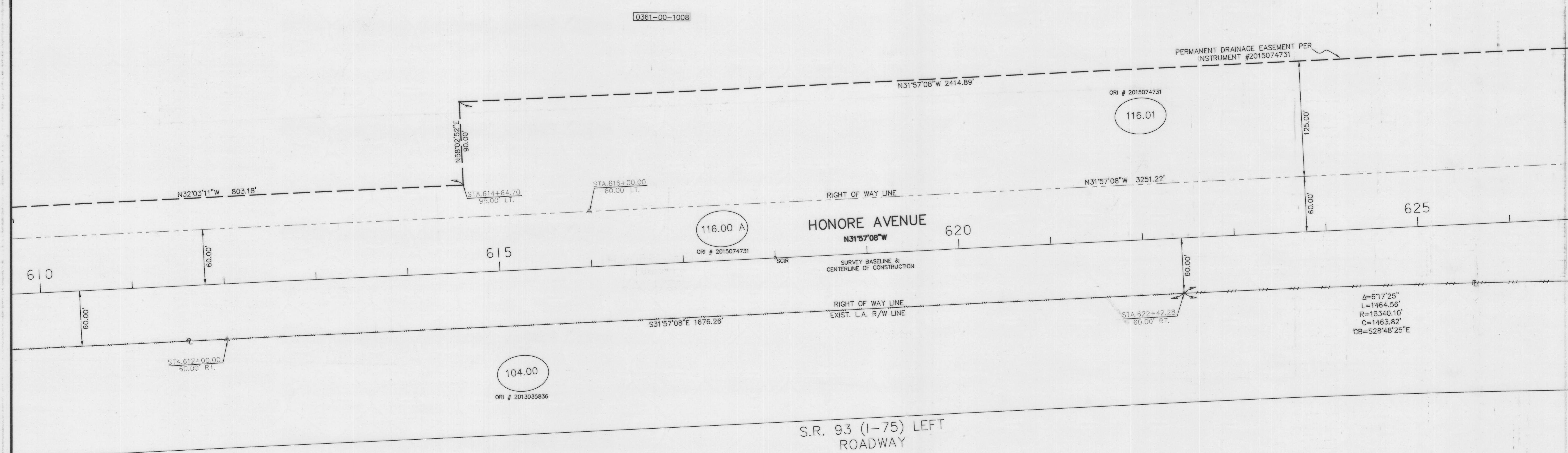
SCALE 1" = 50' PROJECT NO. 95798 JOB NO. SH. 10 of 13

REVISED 01/23/15 FINAL MONUMENTATION C. BOSSHART  
REVISED 12/01/08 ADDED PARCEL 108.03

SECTION 20 - TOWNSHIP 38 SOUTH - RANGE 19 EAST  
SARASOTA COUNTY, FLORIDA



SEE SHEET 1 FOR SURVEYOR'S REPORT,  
CERTIFICATION, LEGEND AND  
ABBREVIATIONS

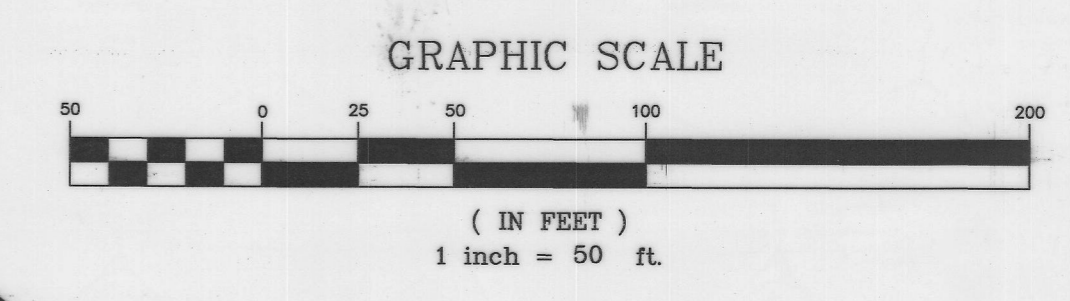


$\Delta=617'25''$   
 $L=1464.56'$   
 $R=13340.10'$   
 $C=1463.82'$   
 $CB=S28°48'25''E$

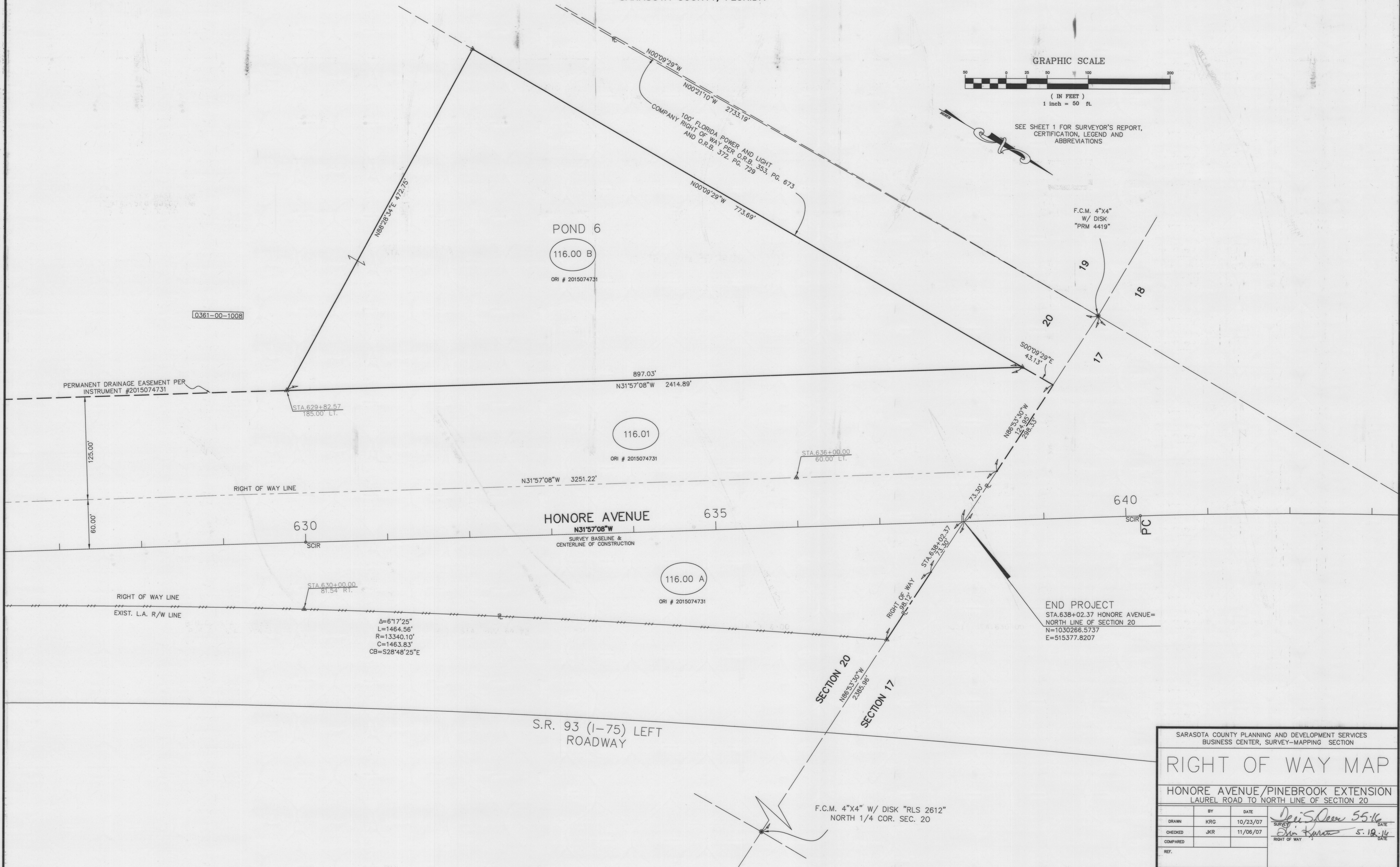
SARASOTA COUNTY PLANNING AND DEVELOPMENT SERVICES BUSINESS CENTER, SURVEY-MAPPING SECTION			
RIGHT OF WAY MAP			
HONORE AVENUE/PINEBROOK EXTENSION LAUREL ROAD TO NORTH LINE OF SECTION 20			
BY	DATE	DATE	
KRG	10/23/07	5-5-16	
CHECKED	JKR	11/06/07	DATE
COMPARED			DATE
REF.			
SCALE	PROJECT NO.	JOB NO.	SHT.
1" = 50'	95798		11 of 13

REVISED 01/23/15 FINAL MONUMENTATION C. BOSSHART  
REVISED 12/01/08 MODIFIED PARCEL 116.00 A

SECTIONS 17, 18, 19 & 20 - TOWNSHIP 38 SOUTH - RANGE 19 EAST  
SARASOTA COUNTY, FLORIDA



SEE SHEET 1 FOR SURVEYOR'S REPORT, CERTIFICATION, LEGEND AND ABBREVIATIONS



F.C.M. 4"X4" W/ DISK "PRM 4419"

POND 6  
116.00 B  
ORI # 2015074731

116.01  
ORI # 2015074731

116.00 A  
ORI # 2015074731

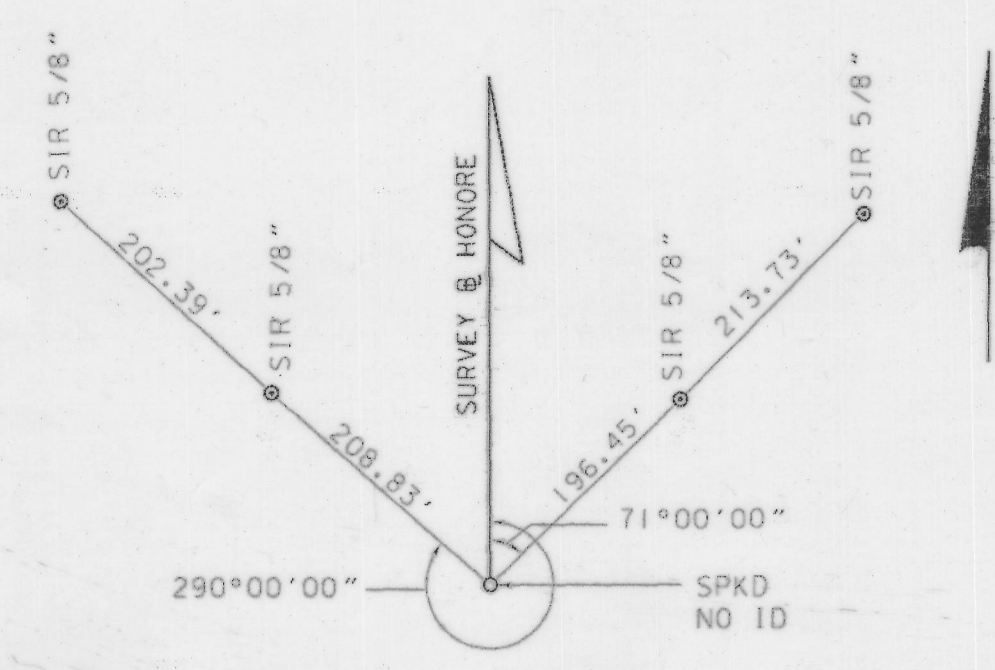
END PROJECT  
STA. 638+02.37 HONORE AVENUE=  
NORTH LINE OF SECTION 20  
N=1030266.5737  
E=515377.8207

$\Delta=6^{\circ}17'25''$   
 $L=1464.56'$   
 $R=13340.10'$   
 $C=1463.83'$   
 $CB=S28^{\circ}48'25''E$

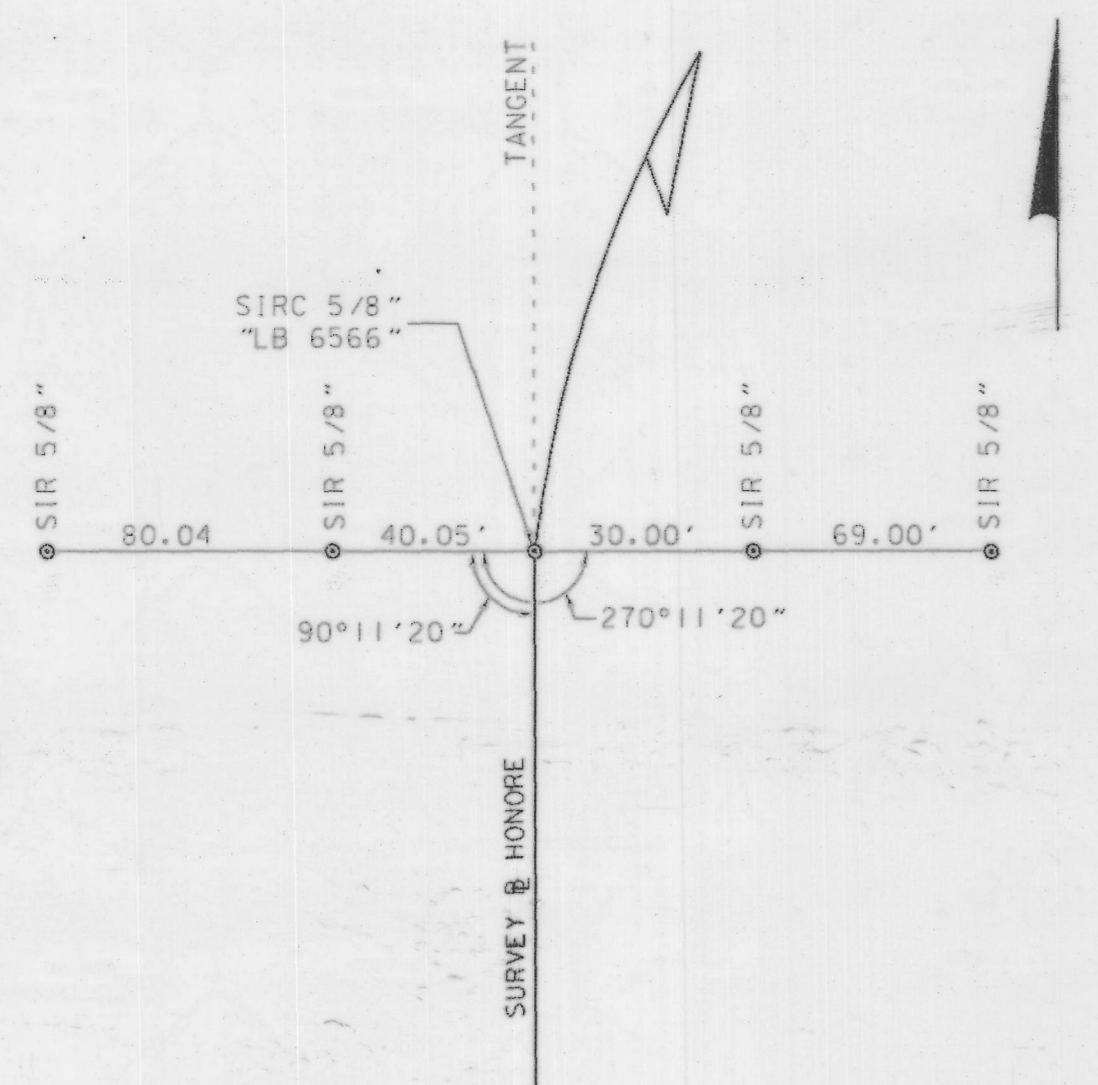
F.C.M. 4"X4" W/ DISK "RLS 2612"  
NORTH 1/4 COR. SEC. 20

SARASOTA COUNTY PLANNING AND DEVELOPMENT SERVICES BUSINESS CENTER, SURVEY-MAPPING SECTION			
<b>RIGHT OF WAY MAP</b>			
HONORE AVENUE/PINEBROOK EXTENSION LAUREL ROAD TO NORTH LINE OF SECTION 20			
BY	DATE	SURVEY <i>Devi S. Deen</i> 5.5.16 DATE	
DRAWN	KRG	10/23/07	
CHECKED	JKR	11/06/07	DATE <i>5.12.16</i>
COMPARED			RIGHT OF WAY
REF.			
SCALE	PROJECT NO.	JOB NO.	SHT.
1"=50	95798		12 of 13

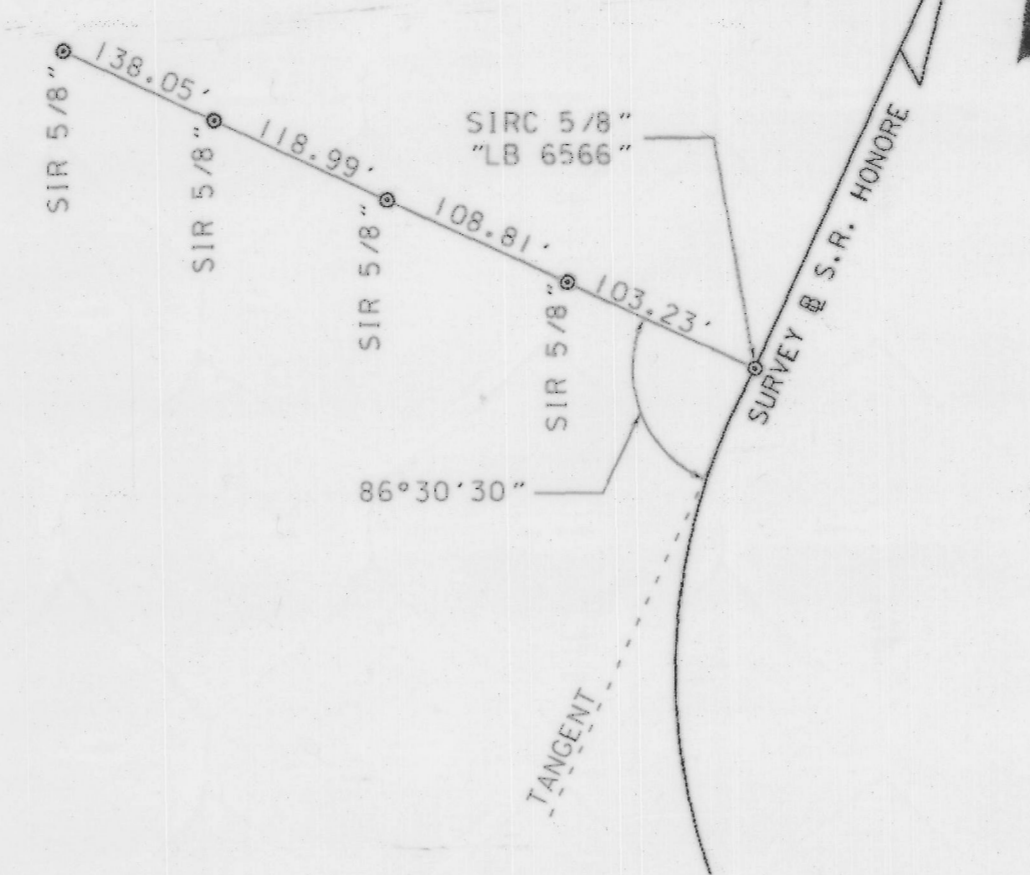
REVISED 01/23/15 FINAL MONUMENTATION C. BOSSHART  
REVISED 12/01/08 MODIFIED PARCEL 116.00 A



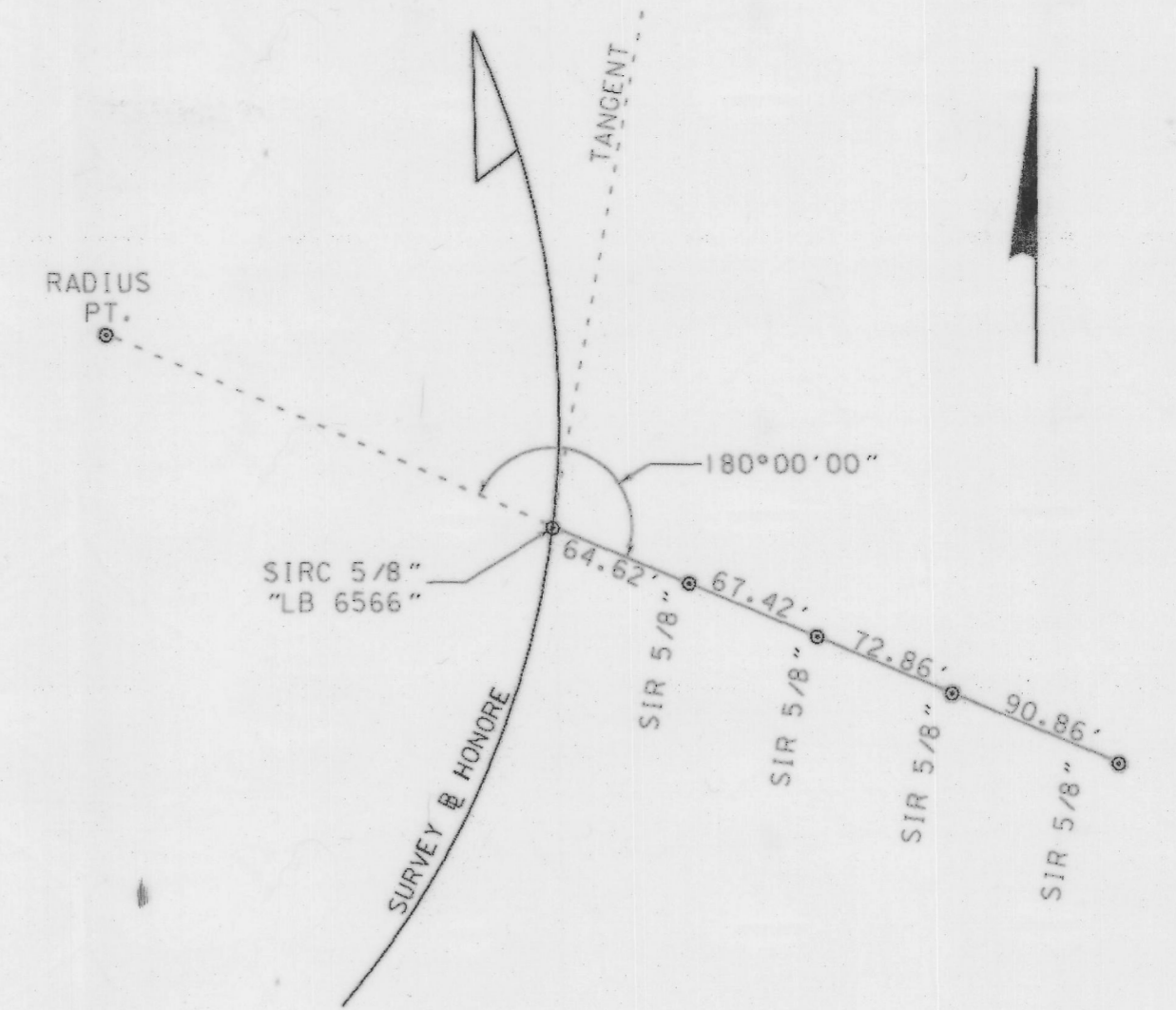
BEGIN SURVEY BASE LINE  
STA. 510+00.00



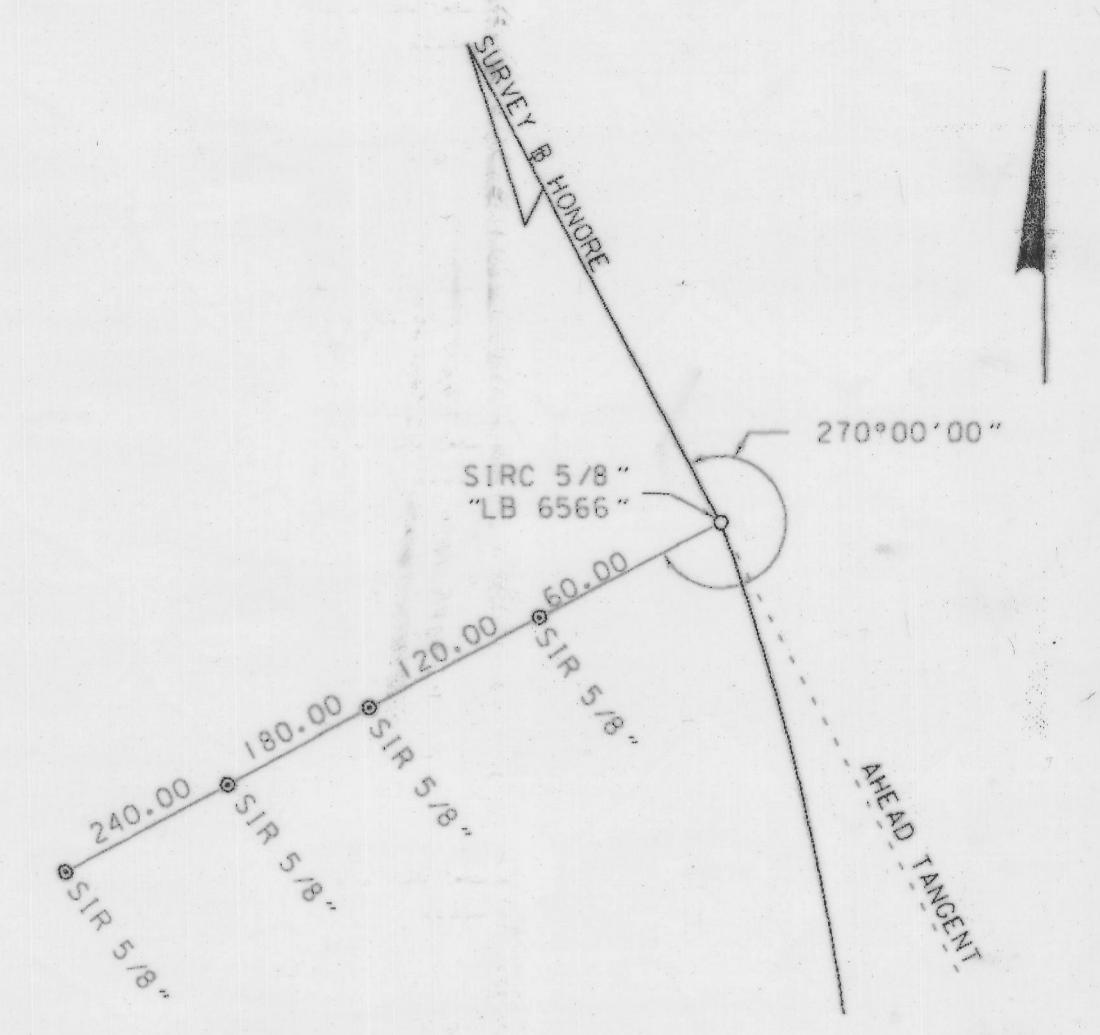
P.C. STA. 516+14.66



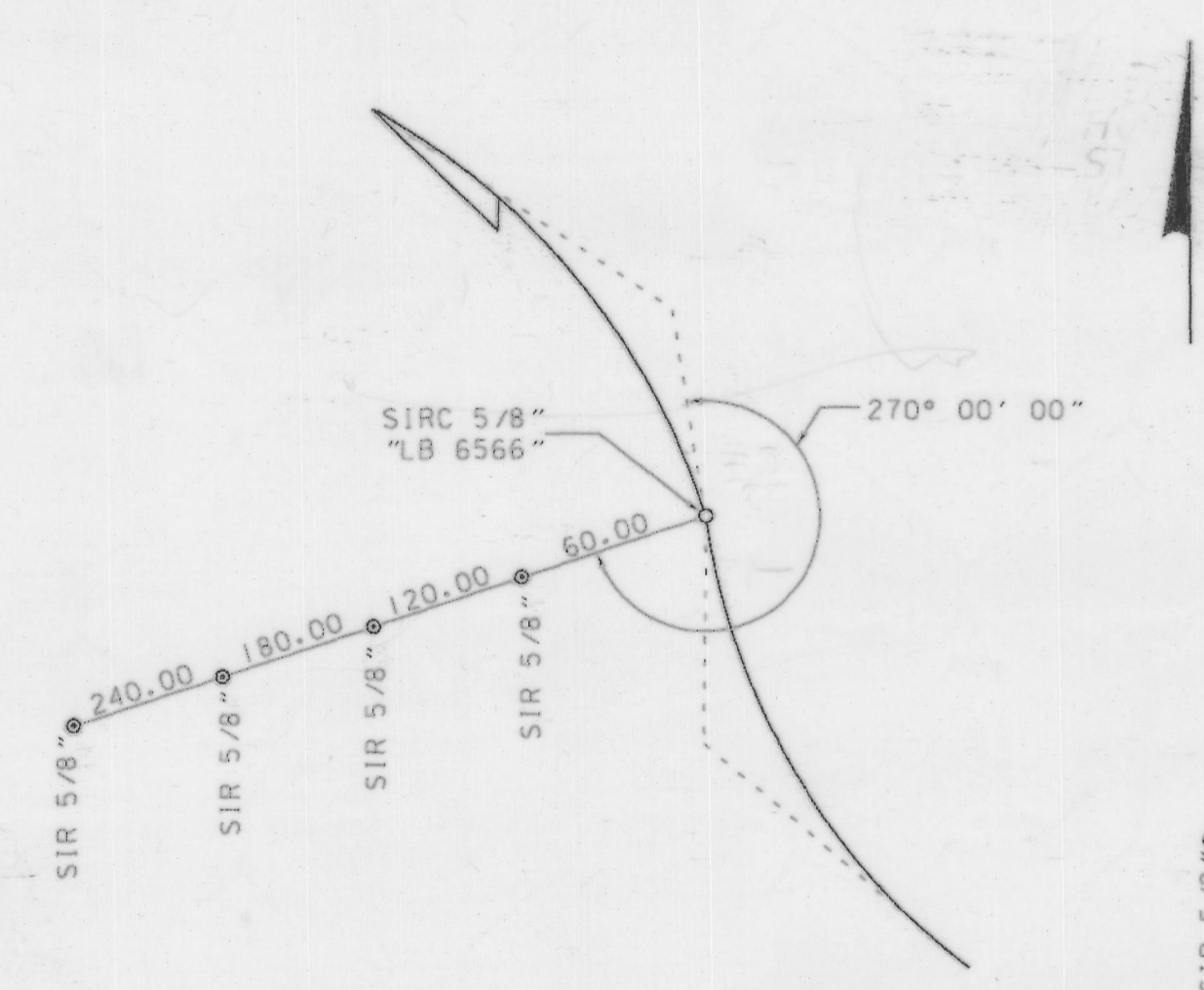
P.T. STA. 521+51.53



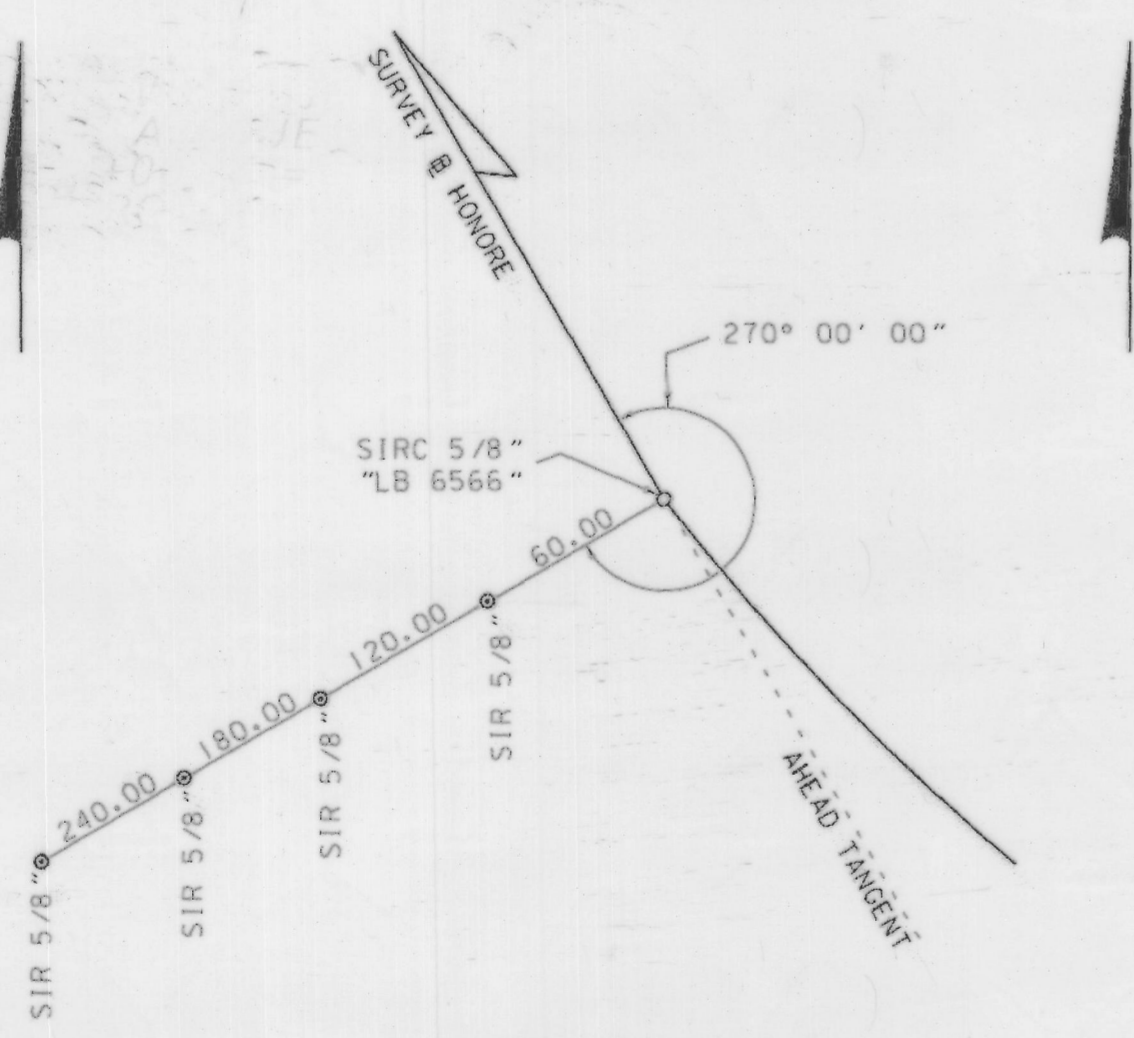
P.O.C. STA. 527+00.00



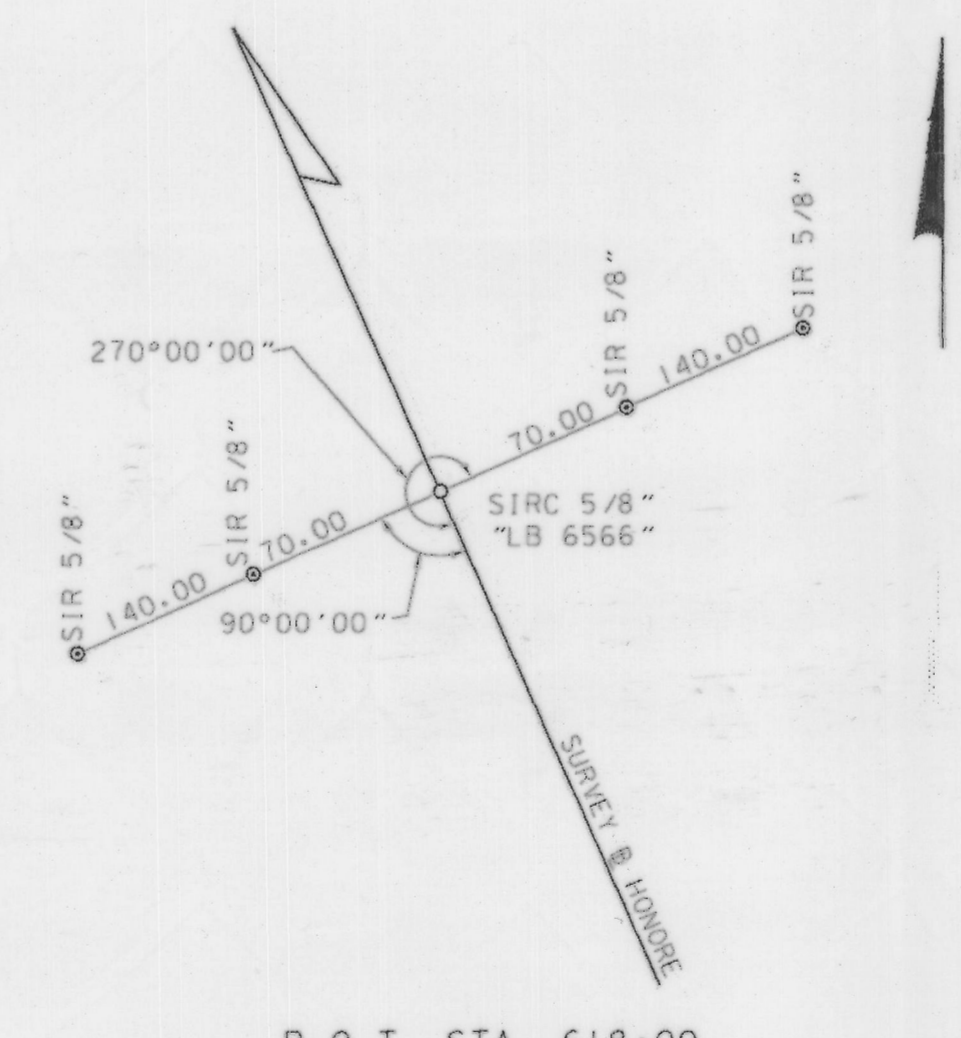
P.T. STA. 534+80.30



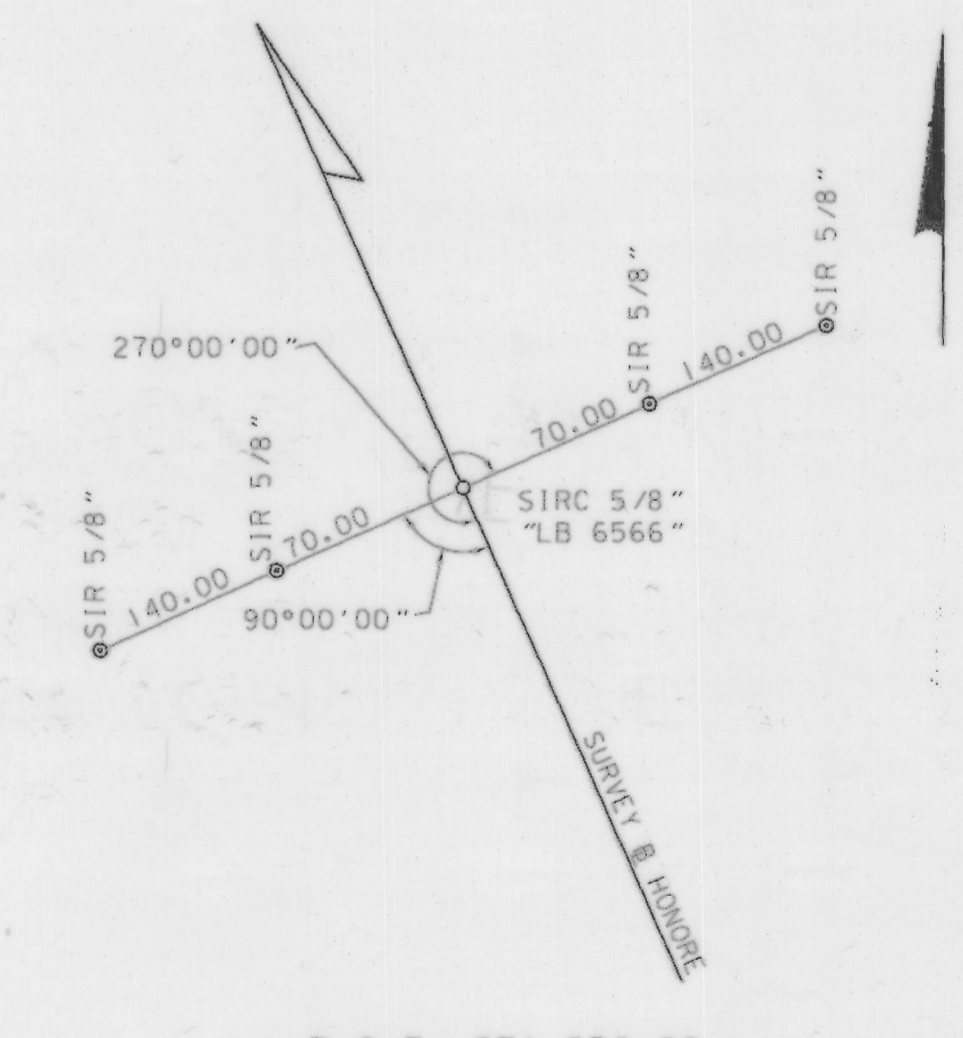
P.R.C. STA. 594+57.10



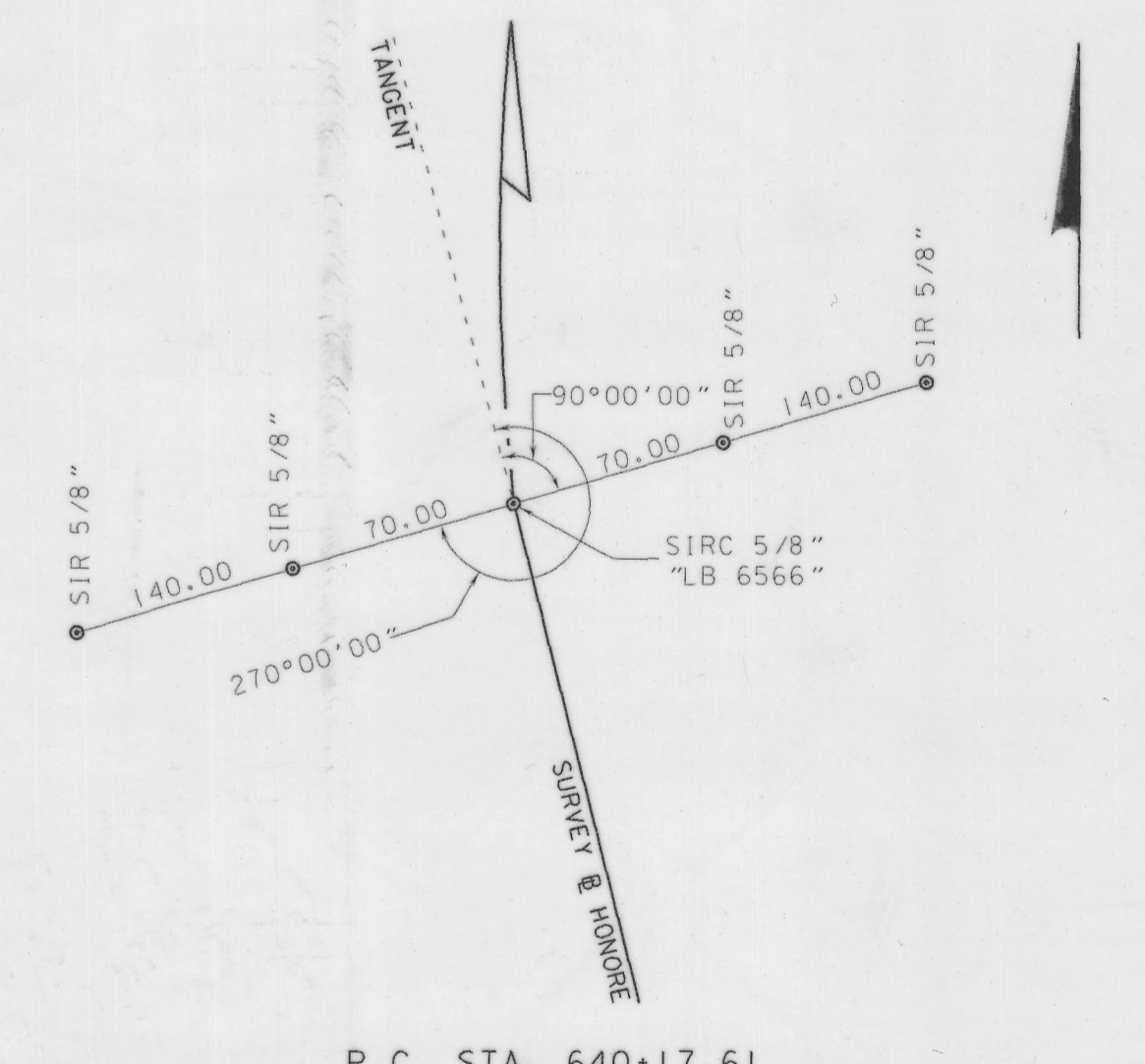
P.T. STA. 602+64.92



P.O.T. STA. 618+00



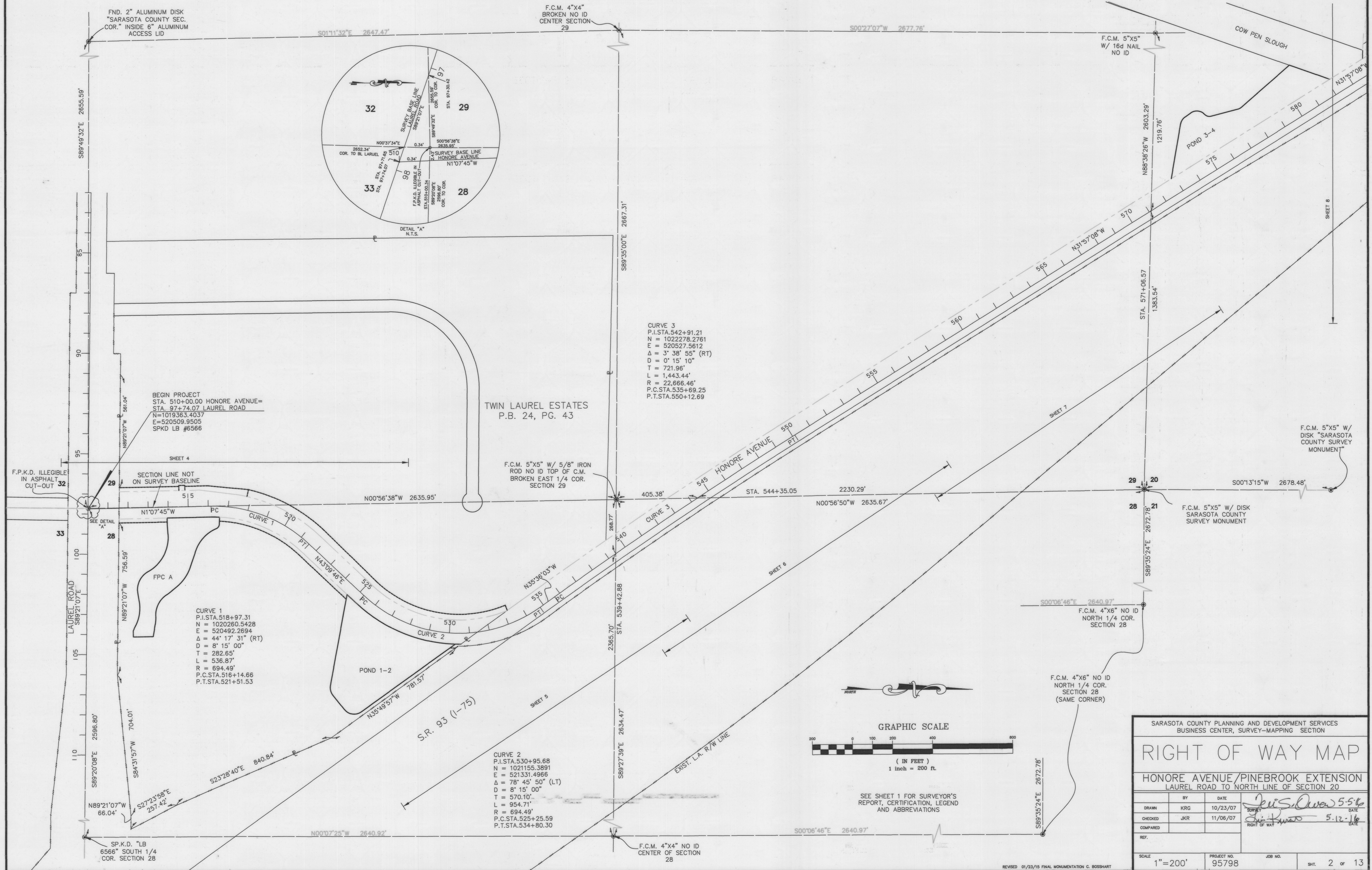
P.O.T. STA. 630+00



P.C. STA. 640+17.61

SARASOTA COUNTY PLANNING AND DEVELOPMENT SERVICES BUSINESS CENTER, SURVEY-MAPPING SECTION			
<b>RIGHT OF WAY MAP</b>			
HONORE AVENUE/PINEBROOK EXTENSION LAUREL ROAD TO NORTH LINE OF SECTION 20			
BY	DATE	5.5.16	
DRAWN	KRG	10/23/07	DATE
CHECKED	JKR	11/06/07	DATE
COMPARED		5.12.16	DATE
REF.			
SCALE	PROJECT NO.	JOB NO.	SHT.
1"=50	95798		13 of 13

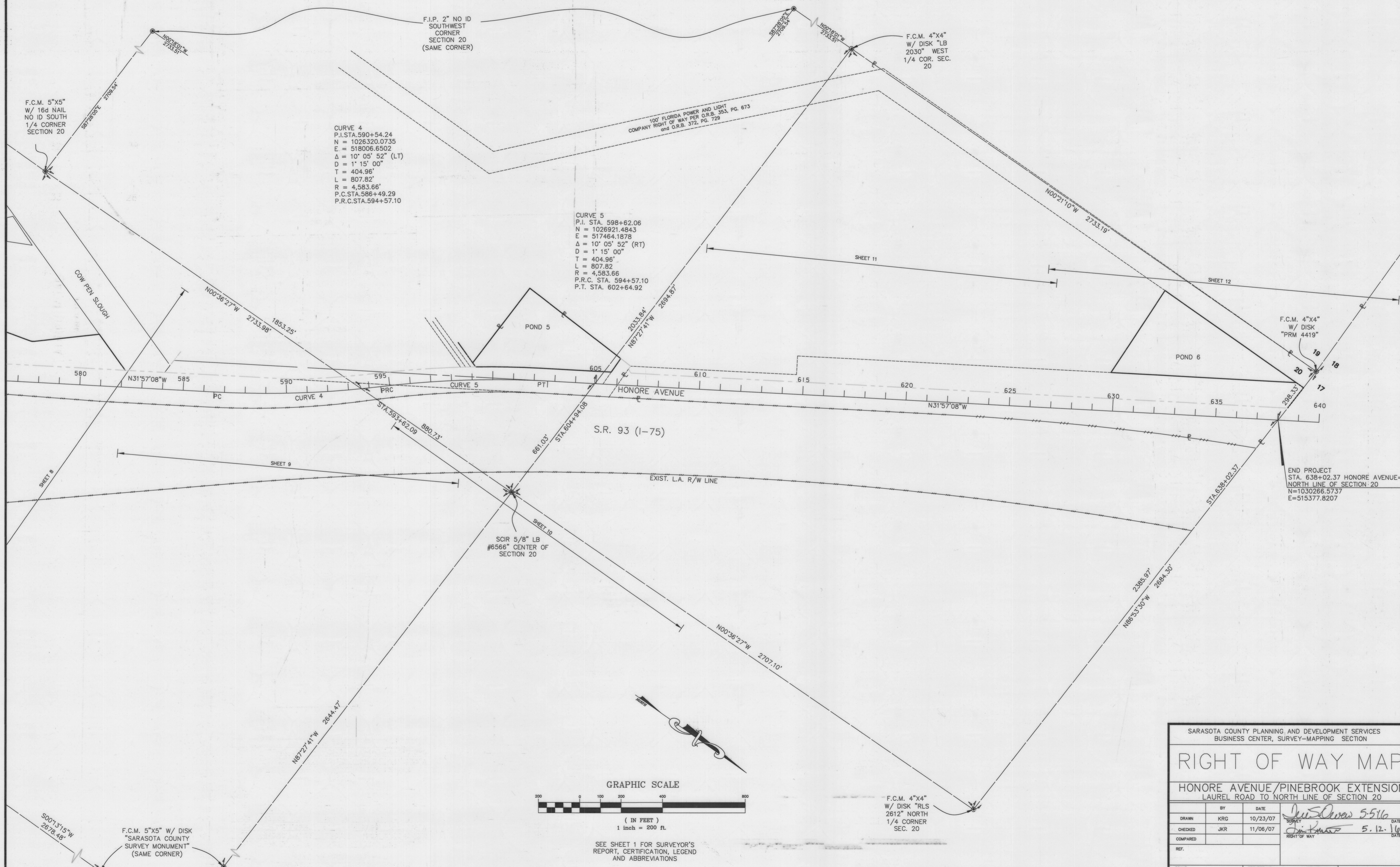
SECTIONS 20, 28 & 29 - TOWNSHIP 38 SOUTH - RANGE 19 EAST  
SARASOTA COUNTY, FLORIDA



SARASOTA COUNTY PLANNING AND DEVELOPMENT SERVICES BUSINESS CENTER, SURVEY-MAPPING SECTION				
<b>RIGHT OF WAY MAP</b>				
HONORE AVENUE/PINEBROOK EXTENSION LAUREL ROAD TO NORTH LINE OF SECTION 20				
BY	DATE	<i>J. S. Owen</i> 5-5-16 <i>J. R. Owen</i> 5-12-16 SURVEYOR RIGHT OF WAY		
DRAWN	KRG			10/23/07
CHECKED	JKR			11/06/07
COMPARED				
REF.				
SCALE	1"=200'	PROJECT NO.	95798	
		JOB NO.		
		SHT.	2 OF 13	

REVISED 01/23/15 FINAL MONUMENTATION C. BOSSHART

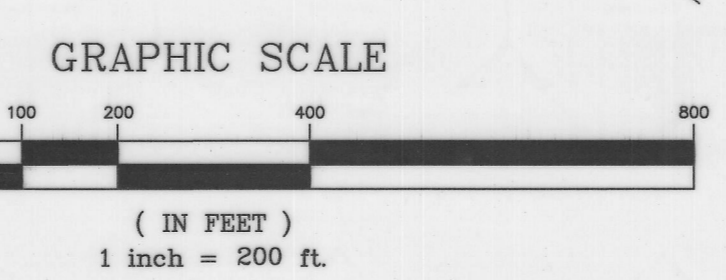
SECTIONS 17,18,19 & 20 - TOWNSHIP 38 SOUTH - RANGE 19 EAST  
SARASOTA COUNTY, FLORIDA



CURVE 4  
P.I. STA. 590+54.24  
N = 1026320.0735  
E = 518006.6502  
Δ = 10° 05' 52" (LT)  
D = 1' 15' 00"  
T = 404.96'  
L = 807.82'  
R = 4,583.66'  
P.C. STA. 586+49.29  
P.R.C. STA. 594+57.10

CURVE 5  
P.I. STA. 598+62.06  
N = 1026921.4843  
E = 517464.1878  
Δ = 10° 05' 52" (RT)  
D = 1' 15' 00"  
T = 404.96'  
L = 807.82'  
R = 4,583.66'  
P.R.C. STA. 594+57.10  
P.T. STA. 602+64.92

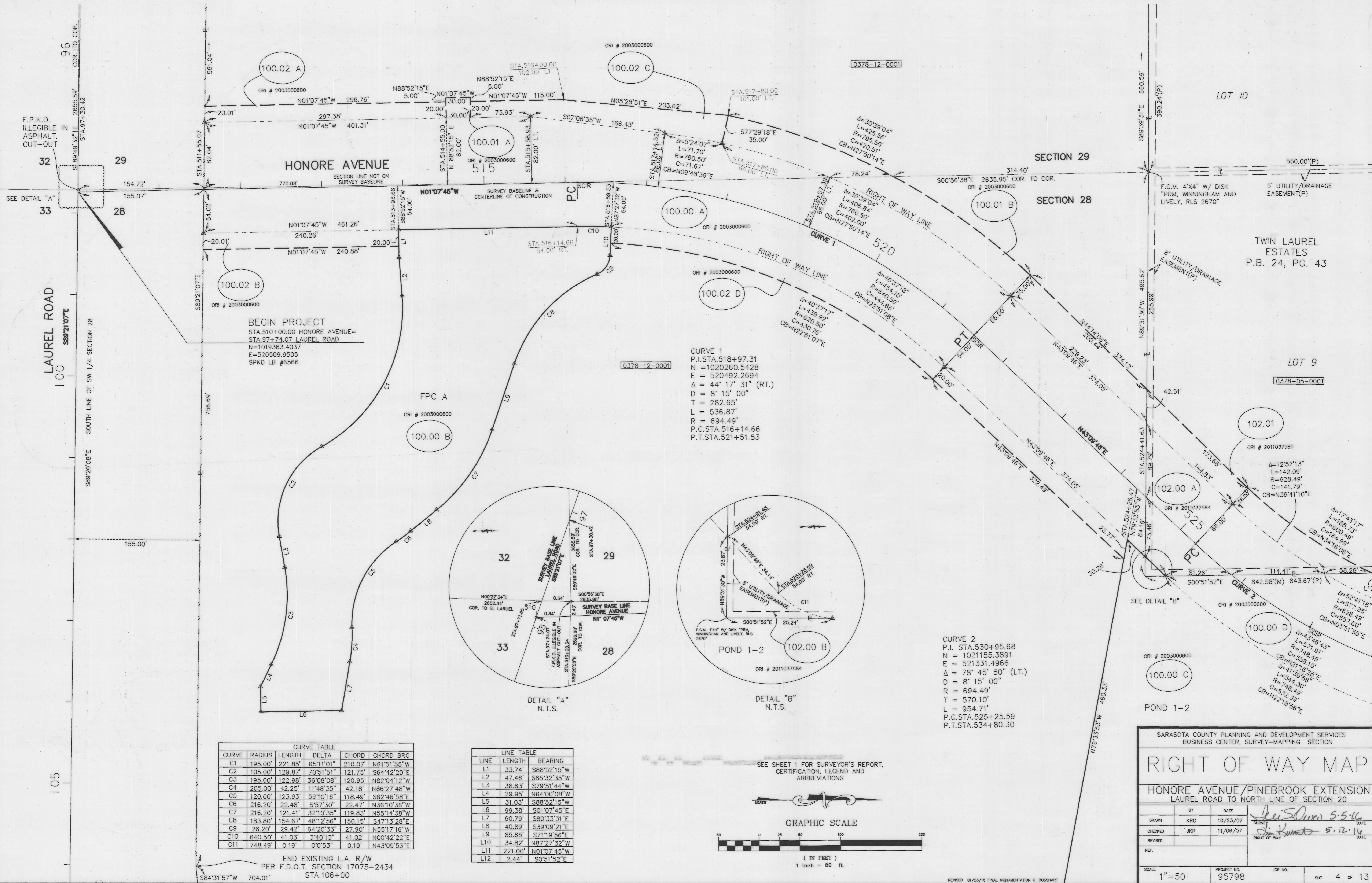
END PROJECT  
STA. 638+02.37 HONORE AVENUE=  
NORTH LINE OF SECTION 20  
N=1030266.5737  
E=515377.8207



SEE SHEET 1 FOR SURVEYOR'S REPORT, CERTIFICATION, LEGEND AND ABBREVIATIONS

SARASOTA COUNTY PLANNING AND DEVELOPMENT SERVICES BUSINESS CENTER, SURVEY-MAPPING SECTION			
RIGHT OF WAY MAP			
HONORE AVENUE/PINEBROOK EXTENSION LAUREL ROAD TO NORTH LINE OF SECTION 20			
BY	DATE	Survey 5-516	
DRAWN	KRG	10/23/07	DATE
CHECKED	JKR	11/06/07	DATE
COMPARED			DATE
REF.			DATE
SCALE	PROJECT NO.	JOB NO.	SHT.
1"=200'	95798		3 of 13

SECTIONS 28 & 29 - TOWNSHIP 38 SOUTH - RANGE 19 EAST  
SARASOTA COUNTY, FLORIDA



**CURVE TABLE**

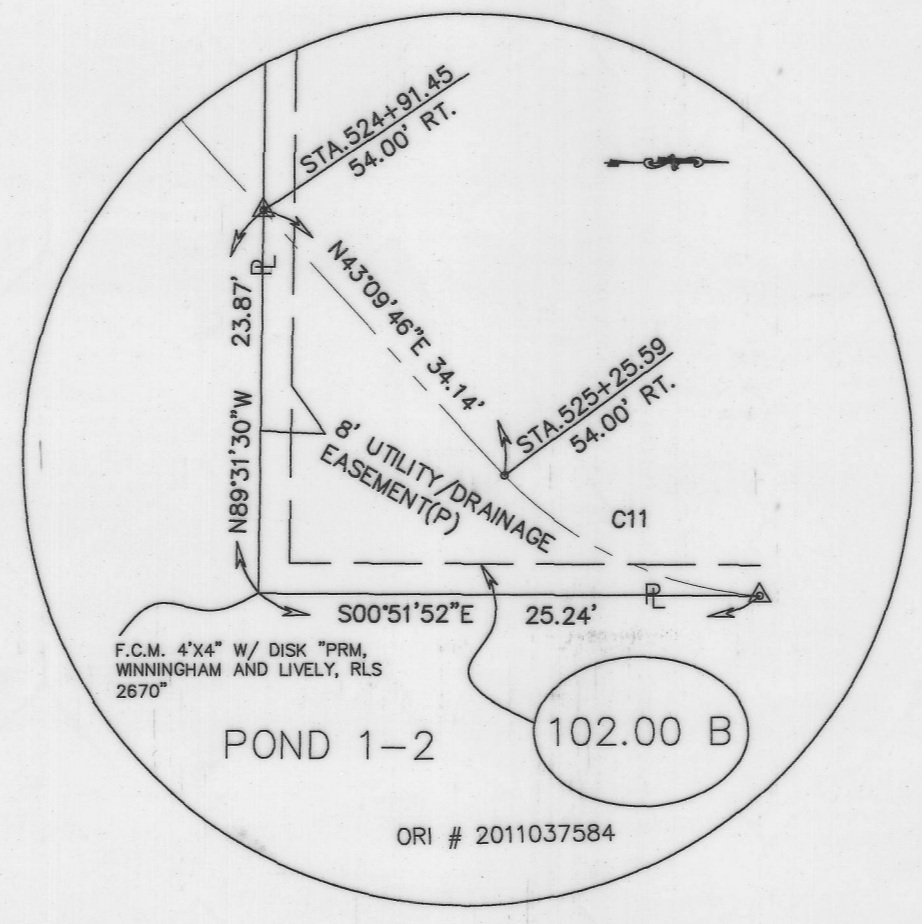
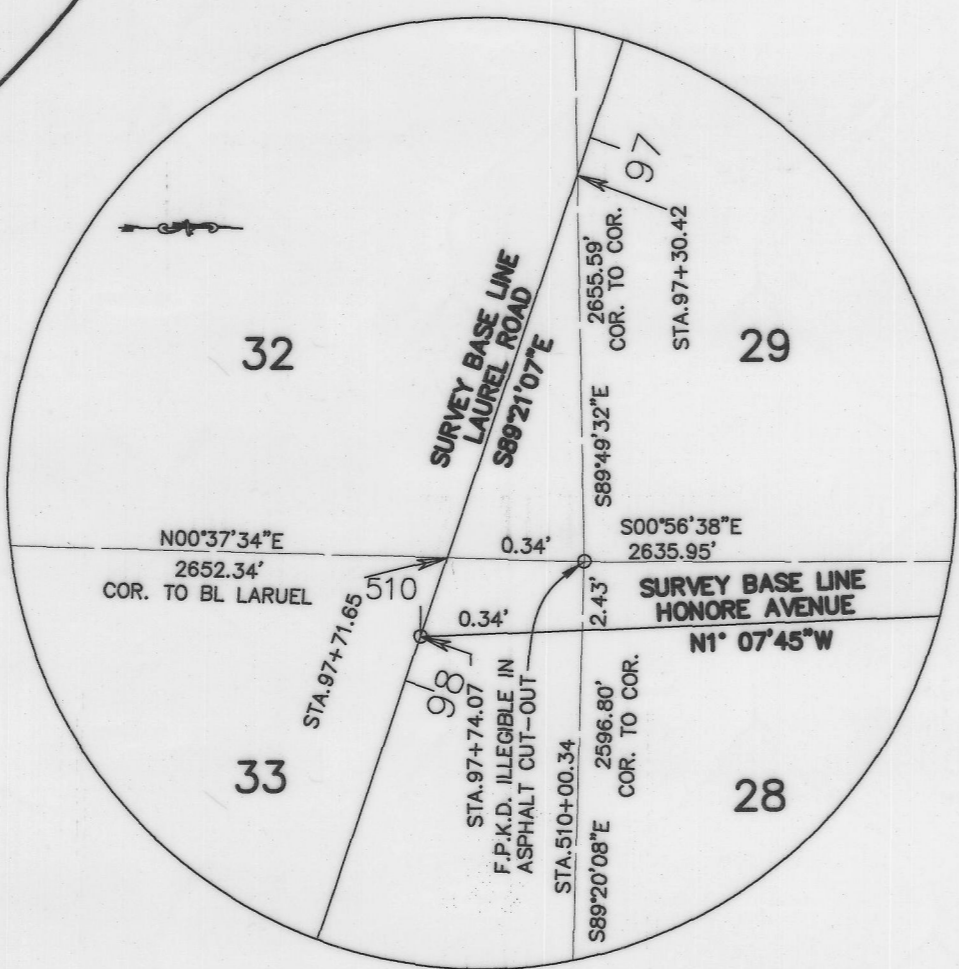
CURVE	RADIUS	LENGTH	DELTA	CHORD	CHORD BRG
C1	195.00'	221.85'	65°11'01"	210.07'	N61°51'55"W
C2	105.00'	129.87'	70°51'51"	121.75'	S64°42'20"E
C3	195.00'	122.98'	36°08'08"	120.95'	N82°04'12"W
C4	205.00'	42.25'	11°48'35"	42.18'	N86°27'48"W
C5	120.00'	123.93'	59°10'16"	118.49'	S62°46'58"E
C6	216.20'	22.48'	5°57'30"	22.47'	N36°10'36"W
C7	216.20'	121.41'	32°10'35"	119.83'	N55°14'38"W
C8	183.80'	154.67'	48°12'56"	150.15'	S47°13'28"E
C9	26.20'	29.42'	64°20'33"	27.90'	N55°17'16"W
C10	640.50'	41.03'	3°40'13"	41.02'	N00°42'22"E
C11	748.49'	0.19'	0°0'53"	0.19'	N43°09'53"E

**LINE TABLE**

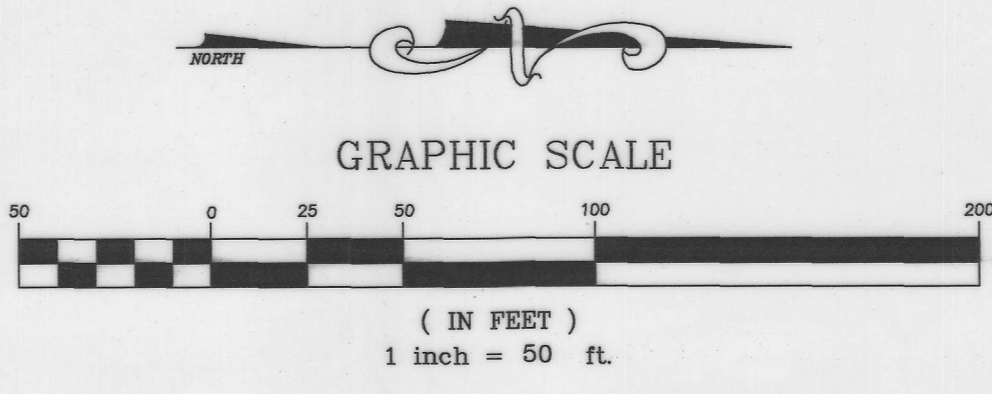
LINE	LENGTH	BEARING
L1	33.74'	S88°52'15"W
L2	47.46'	S85°32'35"W
L3	38.63'	S79°51'44"W
L4	29.95'	N64°00'08"W
L5	31.03'	S88°52'15"W
L6	99.38'	S01°07'45"E
L7	60.79'	S80°33'31"E
L8	40.69'	S39°09'21"E
L9	85.65'	S71°19'56"E
L10	34.82'	N87°27'32"W
L11	221.00'	N01°07'45"W
L12	2.44'	S05°51'52"E

**CURVE 1**  
 P.I. STA. 518+97.31  
 N = 1020260.5428  
 E = 520492.2694  
 Δ = 44° 17' 31" (RT.)  
 D = 8' 15' 00"  
 T = 282.65'  
 L = 536.87'  
 R = 694.49'  
 P.C. STA. 516+14.66  
 P.T. STA. 521+51.53

**CURVE 2**  
 P.I. STA. 530+95.68  
 N = 1021155.3891  
 E = 521331.4966  
 Δ = 78° 45' 50" (LT.)  
 D = 8' 15' 00"  
 R = 694.49'  
 T = 570.10'  
 L = 954.71'  
 P.C. STA. 525+25.59  
 P.T. STA. 534+80.30



SEE SHEET 1 FOR SURVEYOR'S REPORT, CERTIFICATION, LEGEND AND ABBREVIATIONS



END EXISTING L.A. R/W PER F.D.O.T. SECTION 17075-2434 STA. 106+00

SARASOTA COUNTY PLANNING AND DEVELOPMENT SERVICES  
BUSINESS CENTER, SURVEY-MAPPING SECTION

## RIGHT OF WAY MAP

HONORE AVENUE/PINEBROOK EXTENSION  
LAUREL ROAD TO NORTH LINE OF SECTION 20

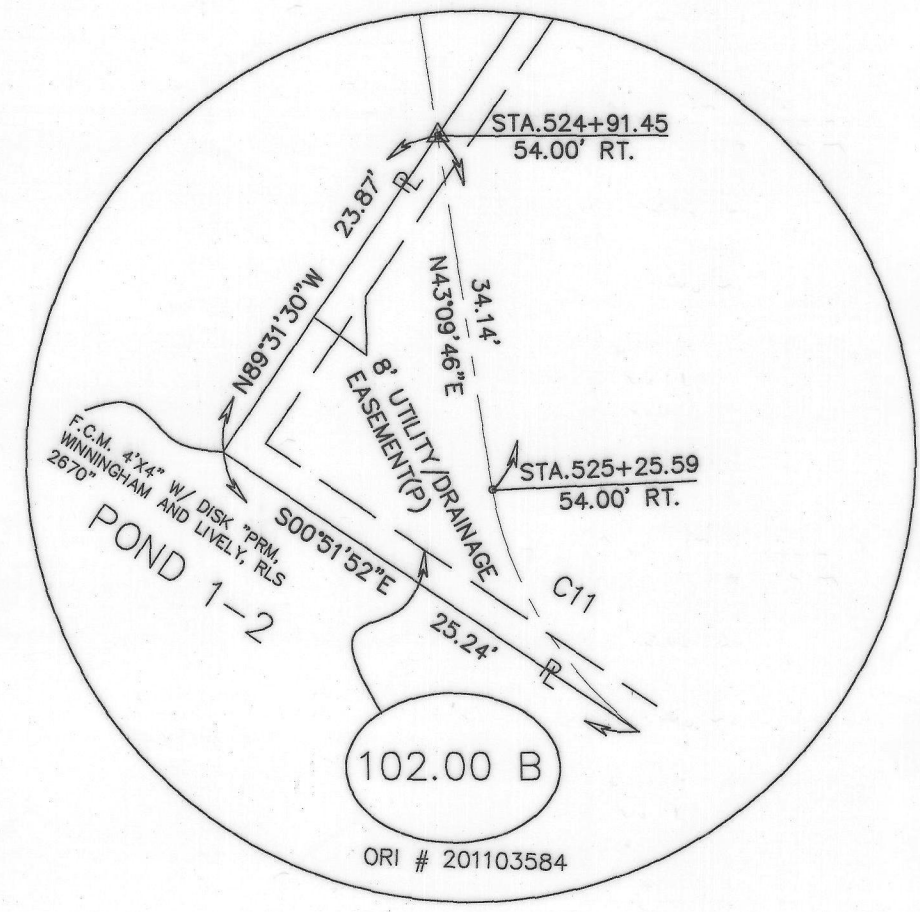
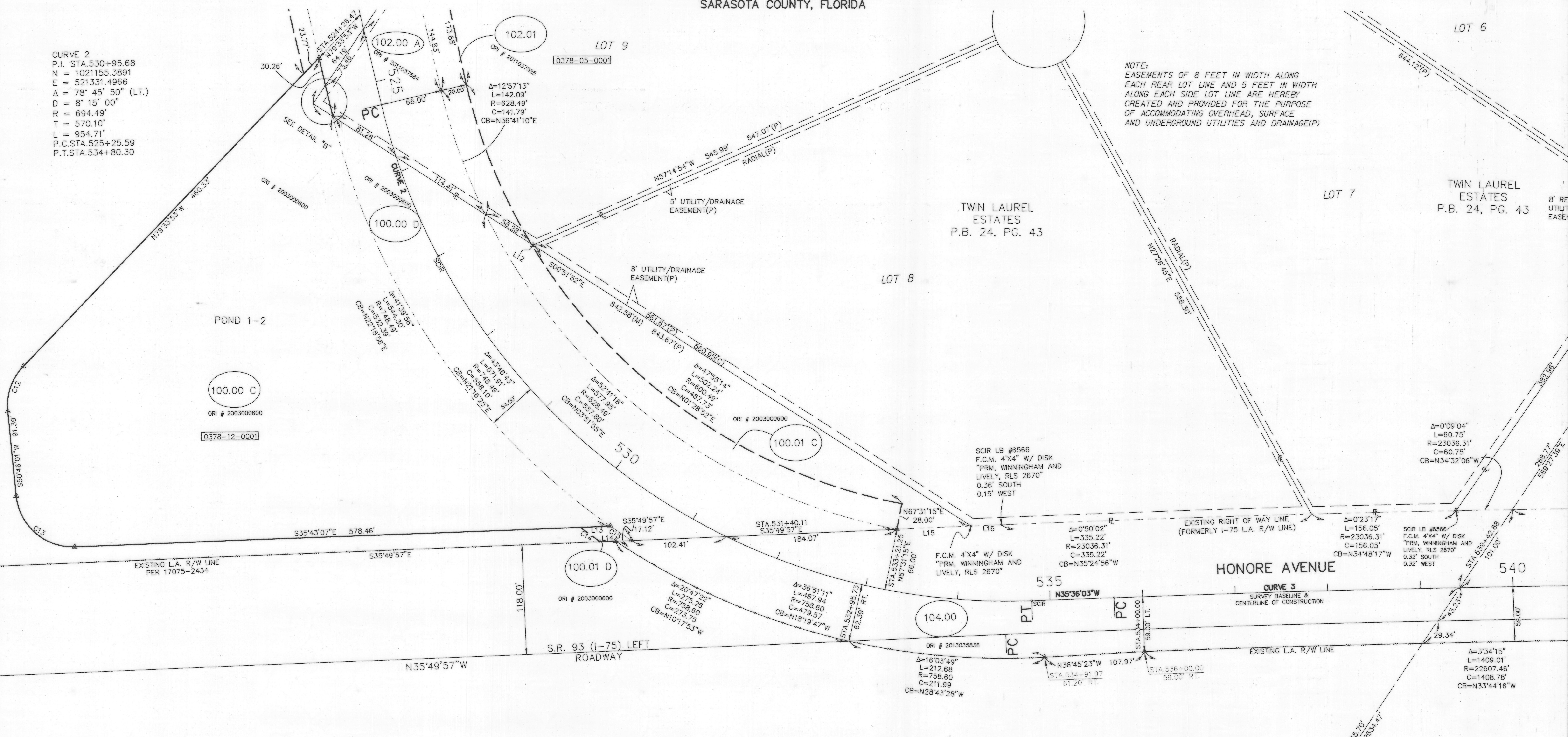
DRAWN	KRG	DATE	10/23/07
CHECKED	JKR	DATE	11/06/07
REVISED		DATE	
REF.			

SCALE: 1" = 50' PROJECT NO. 95798 JOB NO. SH. 4 OF 13

SECTIONS 28 & 29 - TOWNSHIP 38 SOUTH - RANGE 19 EAST  
SARASOTA COUNTY, FLORIDA

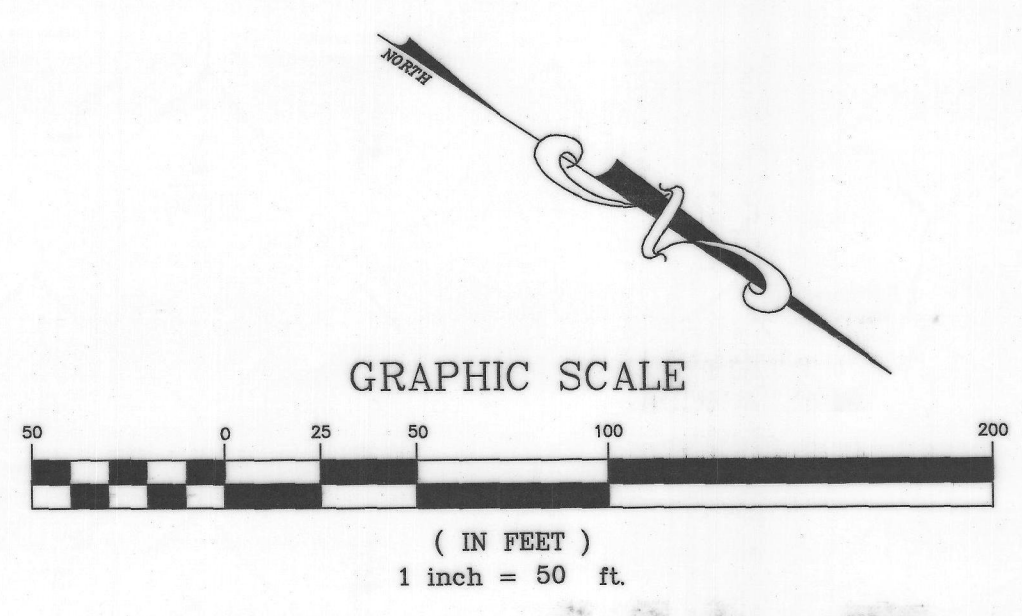
CURVE 2  
P.I. STA.530+95.68  
N = 1021155.3891  
E = 521331.4966  
Δ = 78° 45' 50" (LT.)  
D = 8' 15' 00"  
R = 694.49'  
T = 570.10'  
L = 954.71'  
P.C.STA.525+25.59  
P.T.STA.534+80.30

NOTE:  
EASEMENTS OF 8 FEET IN WIDTH ALONG EACH REAR LOT LINE AND 5 FEET IN WIDTH ALONG EACH SIDE LOT LINE ARE HEREBY CREATED AND PROVIDED FOR THE PURPOSE OF ACCOMMODATING OVERHEAD, SURFACE AND UNDERGROUND UTILITIES AND DRAINAGE(P)



CURVE	RADIUS	LENGTH	DELTA	CHORD	CHORD BRG
C11	748.49'	0.19'	0°0'53"	0.19'	N43°09'53"E
C12	61.00'	52.88'	49°40'05"	51.24'	S75°36'04"W
C13	61.00'	92.08'	86°29'09"	83.58'	S07°31'27"W
C14	768.49'	26.29'	01°57'37"	26.29'	N02°25'29"E
C15	748.49'	27.41'	02°05'55"	27.41'	N0°26'01"E

LINE	LENGTH	BEARING
L12	2.44'	S0°51'52"E
L13	32.36'	S35°43'07"E
L14	33.82'	N35°49'57"W
L15	80.25'	N35°49'57"W
L16	32.57'	N35°49'57"W



SEE SHEET 1 FOR SURVEYOR'S REPORT, CERTIFICATION, LEGEND AND ABBREVIATIONS

CURVE 3  
P.I. STA.542+91.21  
N = 1022278.2761  
E = 520527.5612  
Δ = 3°38'55" (RT.)  
D = 0'15'10"  
T = 721.96'  
L = 1.443.44'  
R = 22,666.46'  
P.C. STA.535+69.25  
P.T.STA.550+12.69

4"x4" F.C.M NO ID CENTER OF SEC. 28

SARASOTA COUNTY PLANNING AND DEVELOPMENT SERVICES  
BUSINESS CENTER, SURVEY-MAPPING SECTION

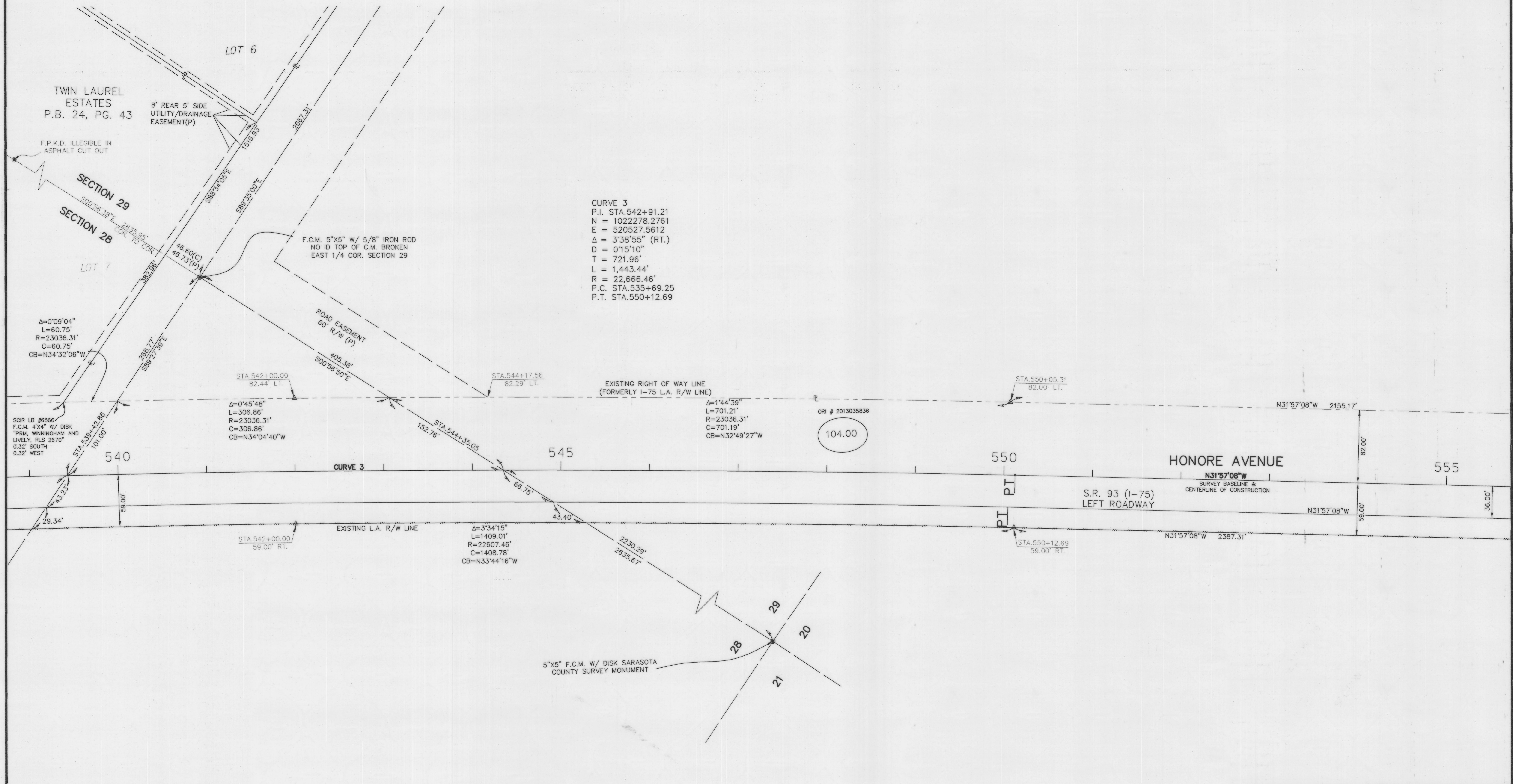
## RIGHT OF WAY MAP

HONORE AVENUE/PINEBROOK EXTENSION  
LAUREL ROAD TO NORTH LINE OF SECTION 20

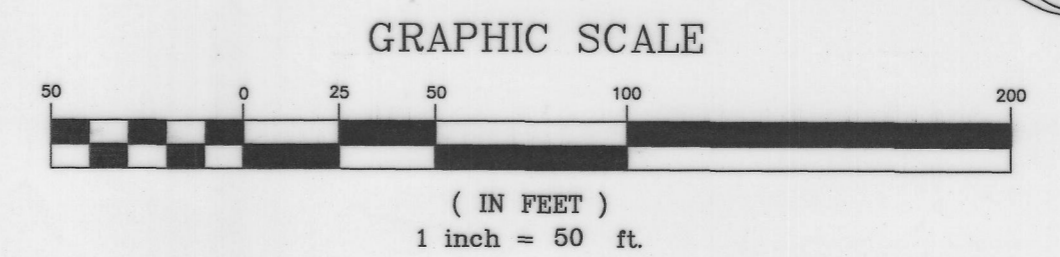
DATE	BY	DATE	DATE
10/23/07	KRG	10/23/07	5.5.16
11/06/07	JKR	11/06/07	5.12.16

SCALE: 1" = 50' PROJECT NO: 95798 JOB NO: SHT. 5 OF 13

SECTIONS 28 & 29 - TOWNSHIP 38 SOUTH - RANGE 19 EAST  
SARASOTA COUNTY, FLORIDA



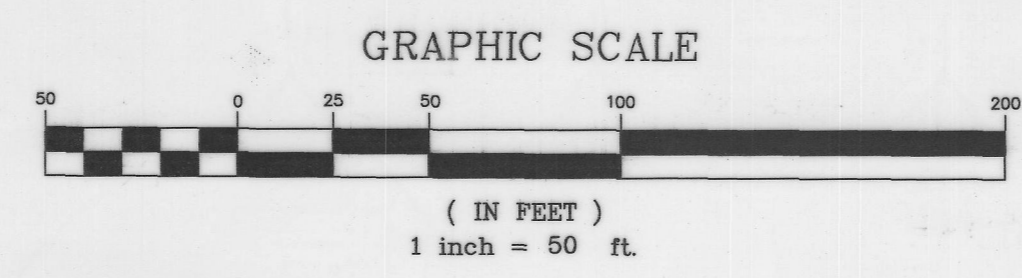
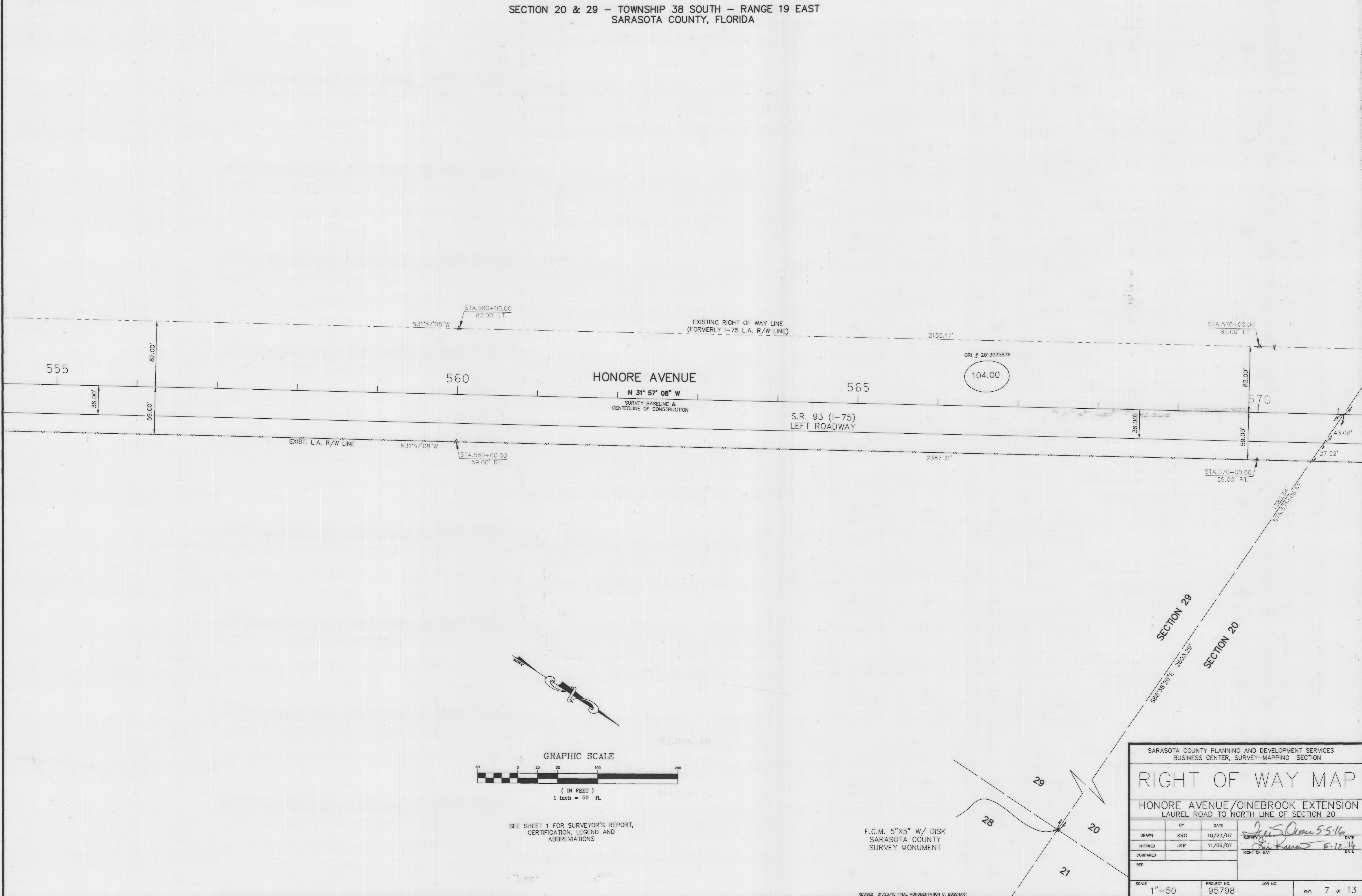
**CURVE 3**  
P.I. STA.542+91.21  
N = 1022278.2761  
E = 520527.5612  
Δ = 3'38'55" (RT.)  
D = 0'15'10"  
T = 721.96'  
L = 1,443.44'  
R = 22,666.46'  
P.C. STA.535+69.25  
P.T. STA.550+12.69



SEE SHEET 1 FOR SURVEYOR'S REPORT,  
CERTIFICATION, LEGEND AND  
ABBREVIATIONS

SARASOTA COUNTY PLANNING AND DEVELOPMENT SERVICES BUSINESS CENTER, SURVEY-MAPPING SECTION			
<b>RIGHT OF WAY MAP</b>			
HONORE AVENUE/PINEBROOK EXTENSION LAUREL ROAD TO NORTH LINE OF SECTION 20			
DRAWN	BY	DATE	 DATE 5-5-06 SURVEY  DATE 5-12-06 RIGHT OF WAY
CHECKED	JKR	11/06/07	
COMPARED			
REF:			
SCALE	PROJECT NO.	JOB NO.	SHT.
1" = 50'	95798		6 OF 13

SECTION 20 & 29 - TOWNSHIP 38 SOUTH - RANGE 19 EAST  
SARASOTA COUNTY, FLORIDA



SEE SHEET 1 FOR SURVEYOR'S REPORT,  
CERTIFICATION, LEGEND AND  
ABBREVIATIONS

F.C.M. 5"X5" W/ DISK  
SARASOTA COUNTY  
SURVEY MONUMENT

SARASOTA COUNTY PLANNING AND DEVELOPMENT SERVICES BUSINESS CENTER, SURVEY-MAPPING SECTION			
<b>RIGHT OF WAY MAP</b>			
HONORE AVENUE/OINEBROOK EXTENSION LAUREL ROAD TO NORTH LINE OF SECTION 20			
BY	DATE	DATE	
DRAWN KRG	10/23/07	5-5-16	
CHECKED JKR	11/06/07	5-12-16	
COMPARED		DATE	
REF.		DATE	
SCALE	PROJECT NO.	JOB NO.	SHT.
1"=50	95798		7 of 13

SECTIONS 20 & 29 - TOWNSHIP 38 SOUTH - RANGE 19 EAST  
SARASOTA COUNTY, FLORIDA

EXISTING F.D.O.T. BORROW PIT  
PER SECTION 1700-00000-9106  
O.R.B 1604, PAGE 131

COW PEN SLOUGH EASEMENT  
PER O.R.B. 418, PAGE 852  
ABBREVIATED PARENT TRACT

$\Delta=26^{\circ}26'38''$   
L=13.85'  
R=30.00'  
C=13.72'  
CB=N27^{\circ}58'00''W

$\Delta=55^{\circ}14'35''$   
L=28.93'  
R=30.00'  
C=27.82'  
CB=N12^{\circ}52'37''E

$\Delta=75^{\circ}47'30''$   
L=68.79'  
R=52.00'  
C=63.88'  
CB=N02^{\circ}36'09''E

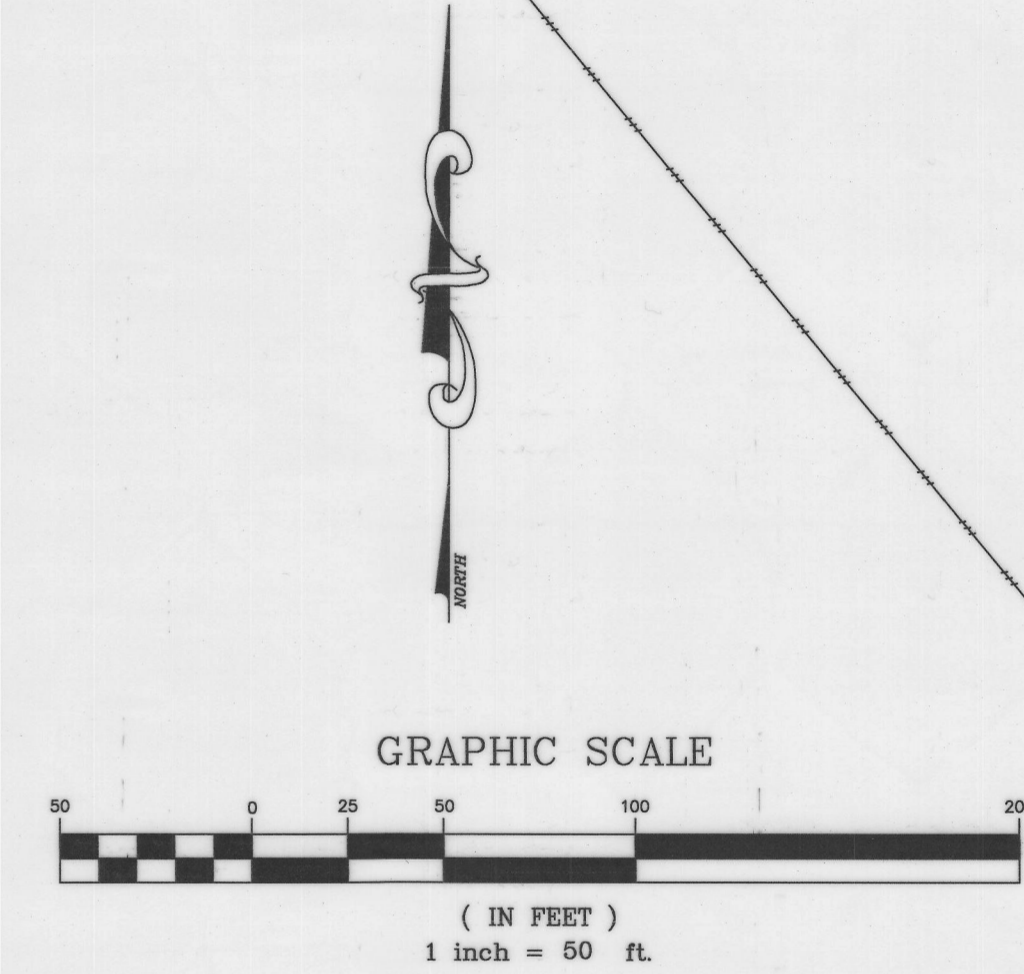
$\Delta=44^{\circ}55'39''$   
L=40.77'  
R=52.00'  
C=39.74'  
CB=N57^{\circ}45'25''W

104.00  
ORI # 2013035836

106.00  
ORI # 2014050709  
POND 3-4  
0362-00-1020

0362-00-1011

5"X5" F.C.M. W/ 16d  
NAIL NO ID SOUTH  
1/4 SEC. 20



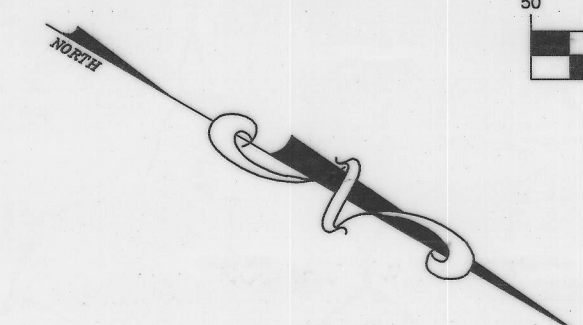
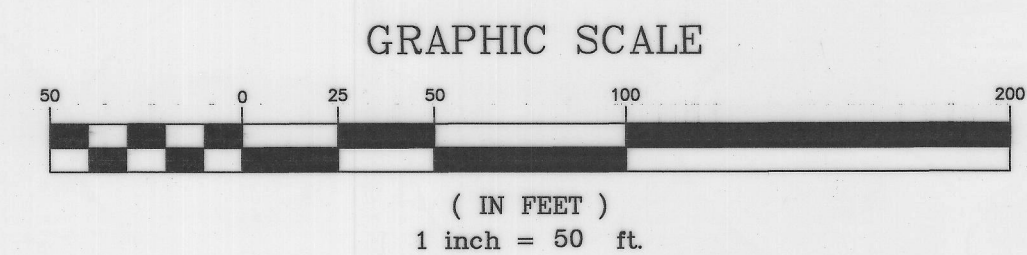
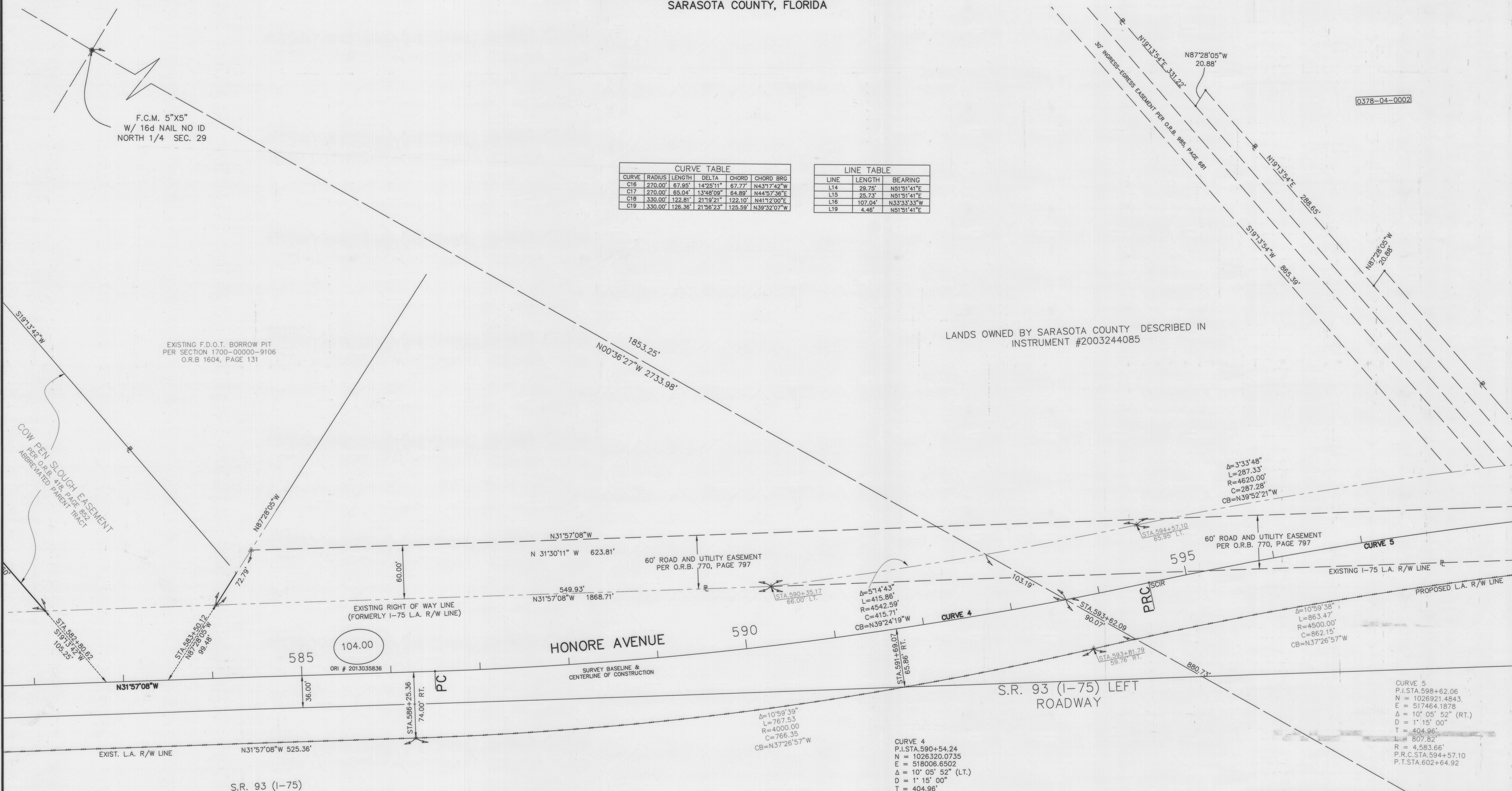
SEE SHEET 1 FOR SURVEYOR'S REPORT,  
CERTIFICATION, LEGEND AND  
ABBREVIATIONS

SARASOTA COUNTY PLANNING AND DEVELOPMENT SERVICES BUSINESS CENTER, SURVEY-MAPPING SECTION			
<b>RIGHT OF WAY MAP</b>			
HONORE AVENUE/PINEBROOK EXTENSION LAUREL ROAD TO NORTH LINE OF SECTION 20			
BY	DATE	Jeri S. Drew 5-5-16	
DRAWN	KRG	10/23/07	SURVEY DATE
CHECKED	JKR	11/06/07	DATE
COMPARED			RIGHT OF WAY DATE
REF.			
SCALE	PROJECT NO.	JOB NO.	SHT.
1" = 50	95798		8 of 13

SECTION 20 - TOWNSHIP 38 SOUTH - RANGE 19 EAST  
SARASOTA COUNTY, FLORIDA

CURVE TABLE				
CURVE	RADIUS	LENGTH	DELTA	CHORD
C16	270.00'	67.95'	14°25'11"	67.77'
C17	270.00'	85.04'	13°48'09"	64.89'
C18	330.00'	122.81'	21°19'21"	122.10'
C19	330.00'	126.36'	21°58'23"	125.59'

LINE TABLE		
LINE	LENGTH	BEARING
L14	29.75'	N51°51'41"E
L15	25.73'	N51°51'41"E
L16	107.04'	N33°33'33"W
L19	4.46'	N51°51'41"E



SEE SHEET 1 FOR SURVEYOR'S REPORT, CERTIFICATION, LEGEND AND ABBREVIATIONS

SARASOTA COUNTY PLANNING AND DEVELOPMENT SERVICES  
BUSINESS CENTER, SURVEY-MAPPING SECTION

## RIGHT OF WAY MAP

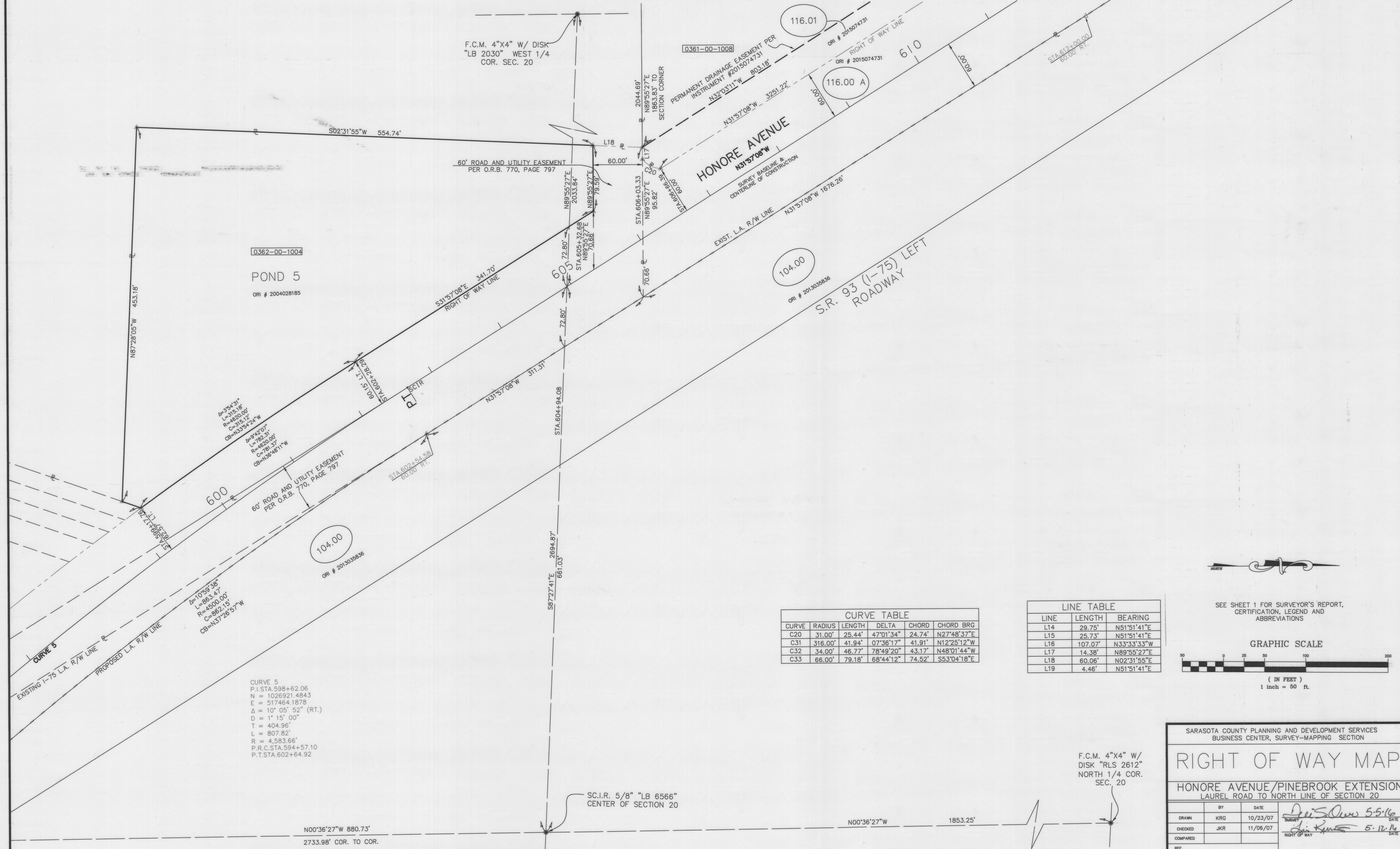
HONORE AVENUE/PINEBROOK EXTENSION  
LAUREL ROAD TO NORTH LINE OF SECTION 20

BY	DATE	
DRAWN	KRG	10/23/07
CHECKED	JKR	11/06/07
COMPARED		
REF.		

SCALE: 1"=50  
PROJECT NO. 95798  
JOB NO.  
SHT. 9 OF 13

REVISED 01/23/15 FINAL MONUMENTATION C. BOSSHART  
REVISED 12/01/08 ADDED PARCELS 108.03 AND 110.03

SECTION 20 - TOWNSHIP 38 SOUTH - RANGE 19 EAST  
SARASOTA COUNTY, FLORIDA



0362-00-1004  
POND 5  
ORI # 2004028185

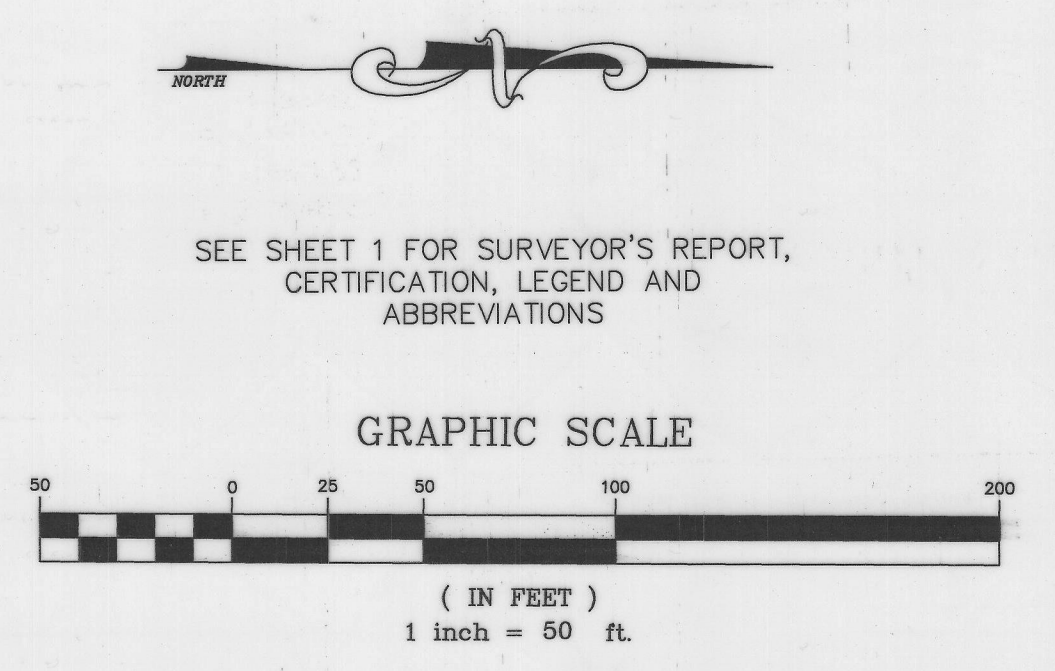
104.00  
ORI # 2013035836

CURVE TABLE

CURVE	RADIUS	LENGTH	DELTA	CHORD	CHORD BRG
C20	31.00'	25.44'	47°01'34"	24.74'	N27°48'37"E
C31	316.00'	41.94'	07°36'17"	41.91'	N12°25'12"W
C32	34.00'	46.77'	78°49'20"	43.17'	N48°01'44"W
C33	66.00'	79.18'	68°44'12"	74.52'	S53°04'18"E

LINE TABLE

LINE	LENGTH	BEARING
L14	29.75'	N51°51'41"E
L15	25.73'	N51°51'41"E
L16	107.07'	N33°33'33"W
L17	14.38'	N89°55'27"E
L18	60.06'	N02°31'55"E
L19	4.46'	N51°51'41"E



SEE SHEET 1 FOR SURVEYOR'S REPORT, CERTIFICATION, LEGEND AND ABBREVIATIONS

CURVE 5  
P.I. STA. 598+62.06  
N = 1026921.4843  
E = 517464.1878  
Δ = 10° 05' 52" (RT.)  
D = 1' 15" 00"  
T = 404.96'  
L = 807.82'  
R = 4,583.66'  
P.R.C. STA. 594+57.10  
P.T. STA. 602+64.92

F.C.M. 4"x4" W/  
DISK "RLS 2612"  
NORTH 1/4 COR.  
SEC. 20

SC.I.R. 5/8" "LB 6566"  
CENTER OF SECTION 20

SARASOTA COUNTY PLANNING AND DEVELOPMENT SERVICES  
BUSINESS CENTER, SURVEY-MAPPING SECTION

## RIGHT OF WAY MAP

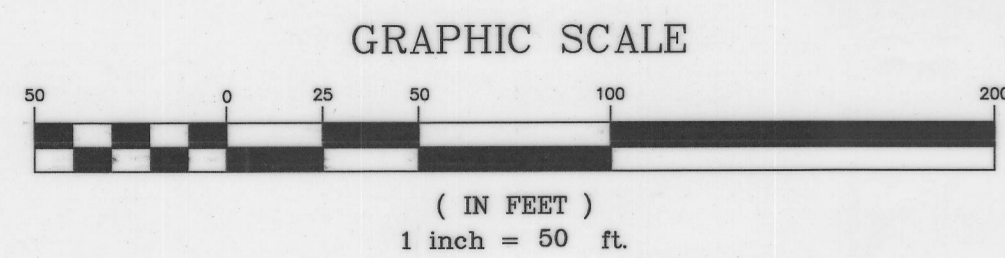
HONORE AVENUE/PINEBROOK EXTENSION  
LAUREL ROAD TO NORTH LINE OF SECTION 20

BY	DATE	 SUBJECT: <i>Honore Ave</i> 5-5-16 DATE: 5-12-16	
DRAWN	KRG		10/23/07
CHECKED	JKR		11/06/07
COMPARED			
REF.			

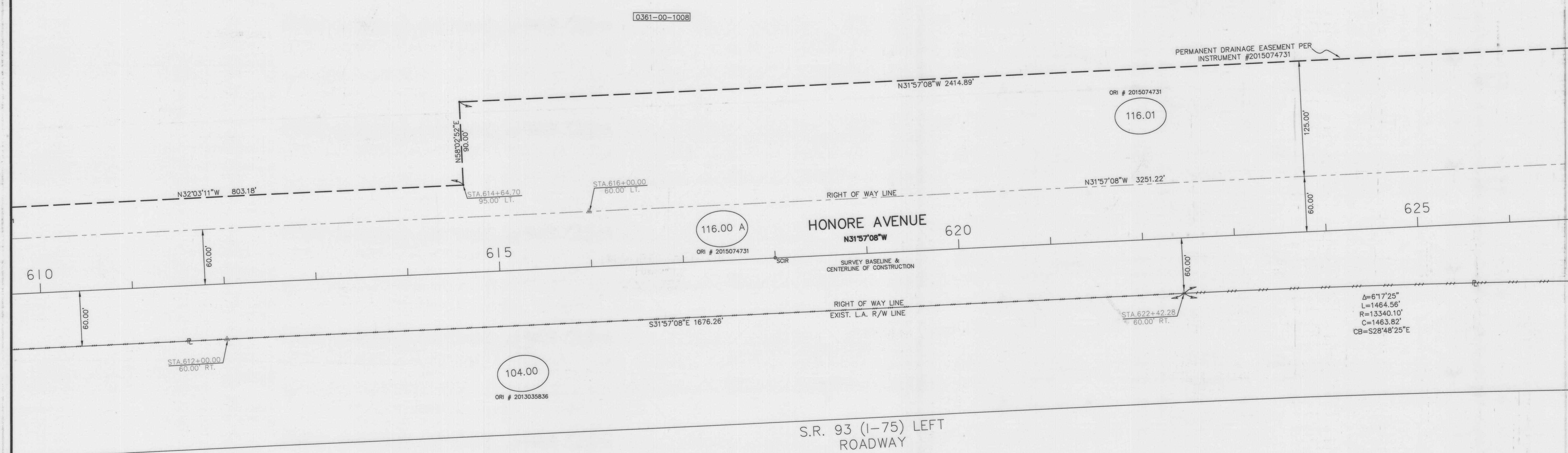
SCALE 1" = 50 PROJECT NO. 95798 JOB NO. SH. 10 of 13

REVISED 01/23/15 FINAL MONUMENTATION C. BOSSHART  
REVISED 12/01/08 ADDED PARCEL 108.03

SECTION 20 - TOWNSHIP 38 SOUTH - RANGE 19 EAST  
SARASOTA COUNTY, FLORIDA



SEE SHEET 1 FOR SURVEYOR'S REPORT,  
CERTIFICATION, LEGEND AND  
ABBREVIATIONS

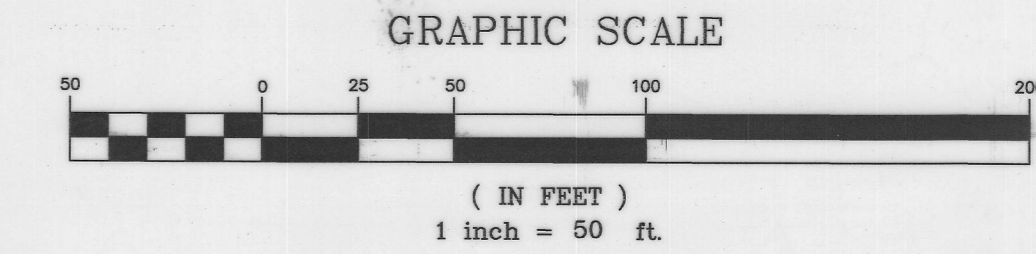


$\Delta=617'25''$   
 $L=1464.56'$   
 $R=13340.10'$   
 $C=1463.82'$   
 $CB=S28'48'25''E$

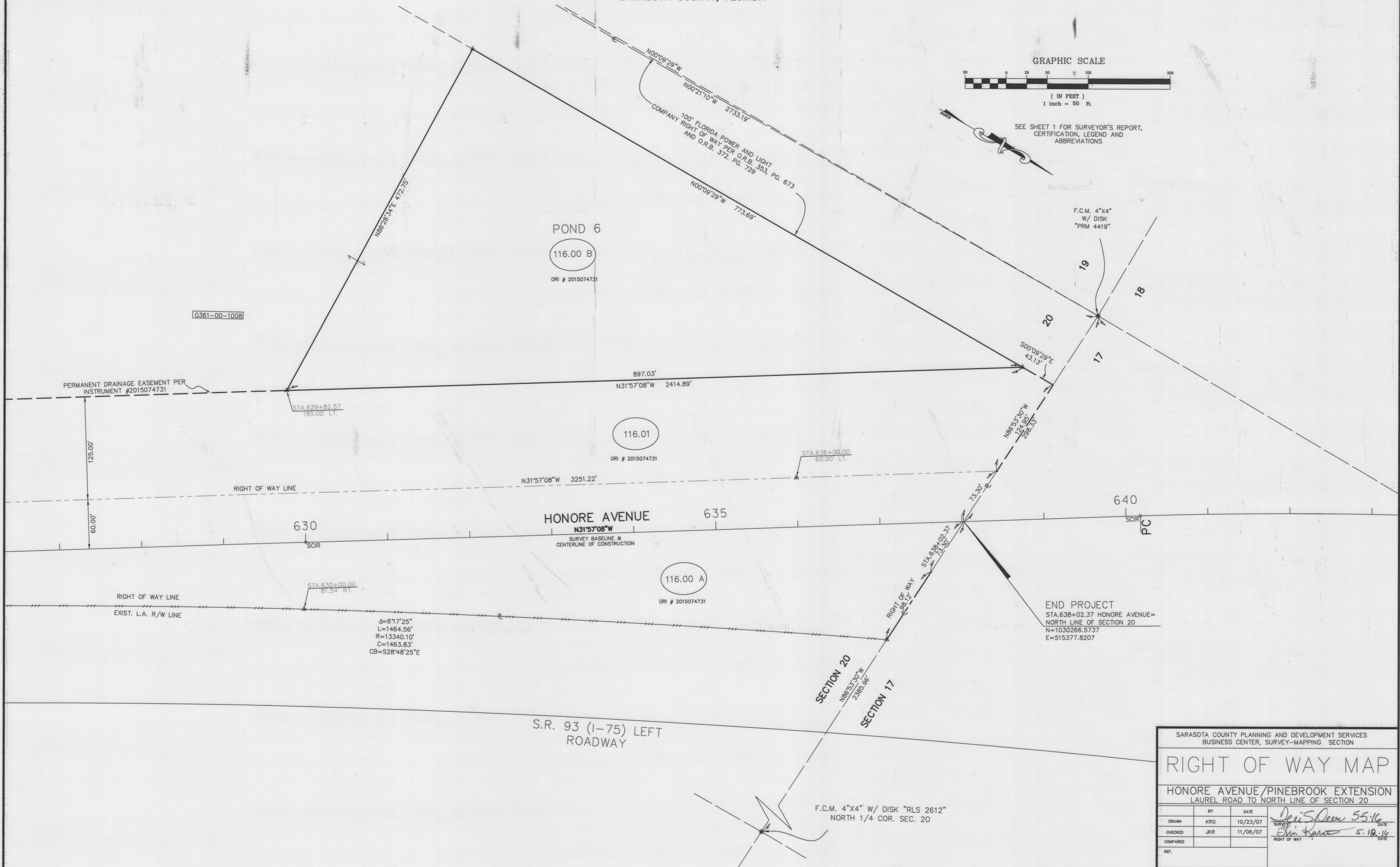
SARASOTA COUNTY PLANNING AND DEVELOPMENT SERVICES BUSINESS CENTER, SURVEY-MAPPING SECTION			
<b>RIGHT OF WAY MAP</b>			
HONORE AVENUE/PINEBROOK EXTENSION LAUREL ROAD TO NORTH LINE OF SECTION 20			
BY	DATE	DATE	
KRG	10/23/07	5-5-16	
CHECKED	JKR	11/06/07	DATE
COMPARED			DATE
REF.			
SCALE	PROJECT NO.	JOB NO.	SHT.
1" = 50'	95798		11 of 13

REVISED 01/23/15 FINAL MONUMENTATION C. BOSSHART  
REVISED 12/01/08 MODIFIED PARCEL 116.00 A

SECTIONS 17, 18, 19 & 20 - TOWNSHIP 38 SOUTH - RANGE 19 EAST  
SARASOTA COUNTY, FLORIDA



SEE SHEET 1 FOR SURVEYOR'S REPORT, CERTIFICATION, LEGEND AND ABBREVIATIONS



F.C.M. 4"X4" W/ DISK "PRM 4419"

POND 6  
116.00 B  
ORI # 2015074731

116.01  
ORI # 2015074731

116.00 A  
ORI # 2015074731

END PROJECT  
STA. 638+02.37 HONORE AVENUE=  
NORTH LINE OF SECTION 20  
N=1030266.5737  
E=515377.8207

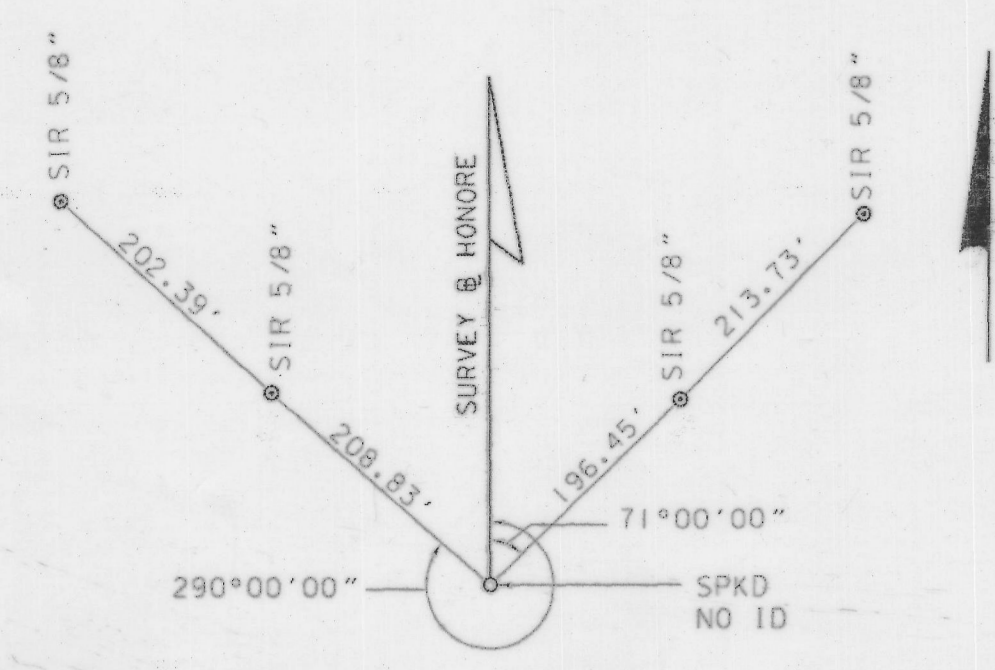
$\Delta=6^{\circ}17'25''$   
 $L=1464.56'$   
 $R=13340.10'$   
 $C=1463.83'$   
 $CB=S28^{\circ}48'25''E$

S.R. 93 (I-75) LEFT ROADWAY

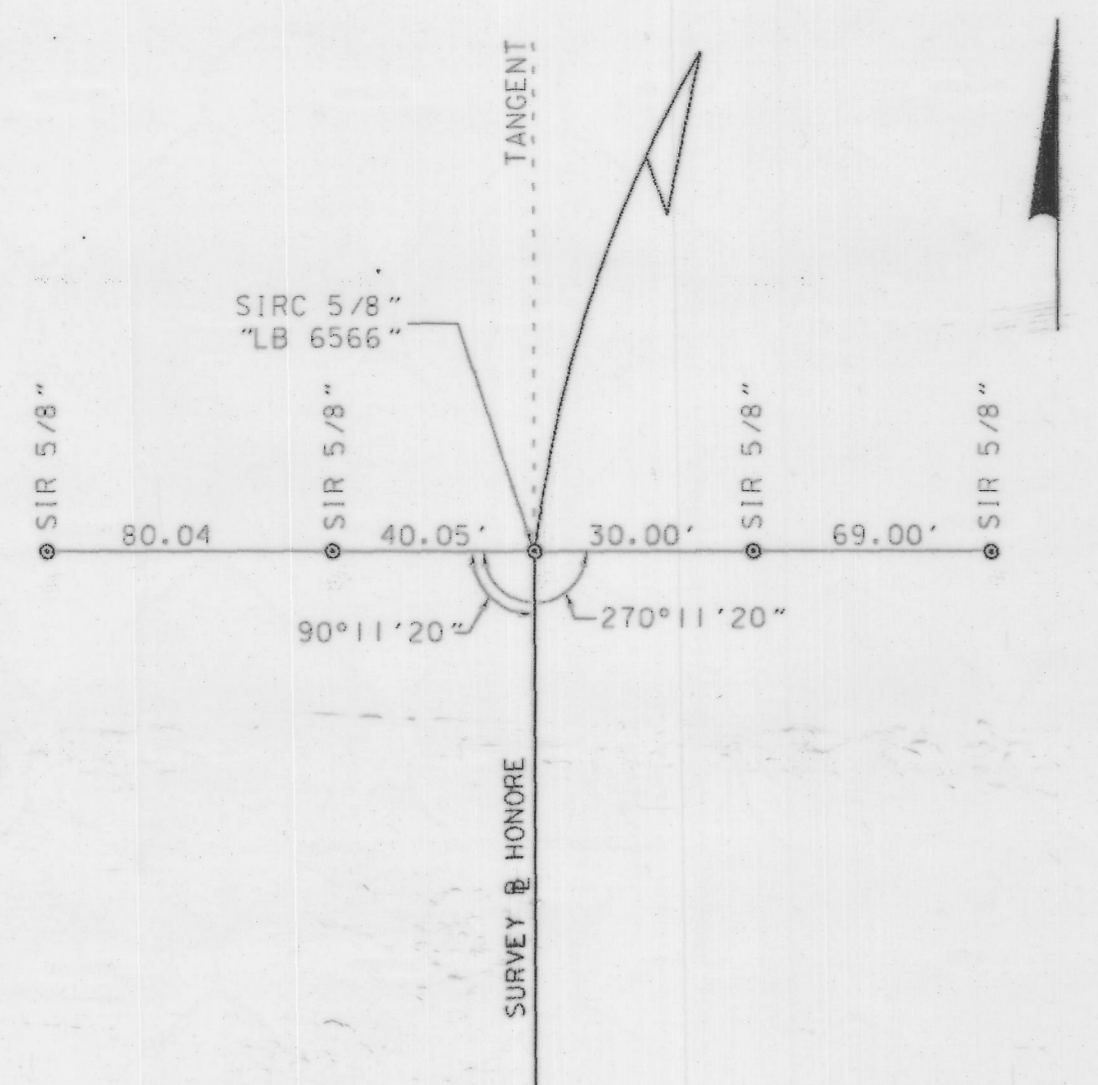
F.C.M. 4"X4" W/ DISK "RLS 2612"  
NORTH 1/4 COR. SEC. 20

SARASOTA COUNTY PLANNING AND DEVELOPMENT SERVICES BUSINESS CENTER, SURVEY-MAPPING SECTION			
RIGHT OF WAY MAP			
HONORE AVENUE/PINEBROOK EXTENSION LAUREL ROAD TO NORTH LINE OF SECTION 20			
BY	DATE	SURVEY <i>Devi S. Deen</i> 5.5.16 DATE	
DRAWN	KRG	10/23/07	
CHECKED	JKR	11/06/07	RIGHT OF WAY <i>Devi S. Deen</i> 5.12.16 DATE
COMPARED			
REF.			
SCALE	PROJECT NO.	JOB NO.	SHT.
1"=50	95798		12 of 13

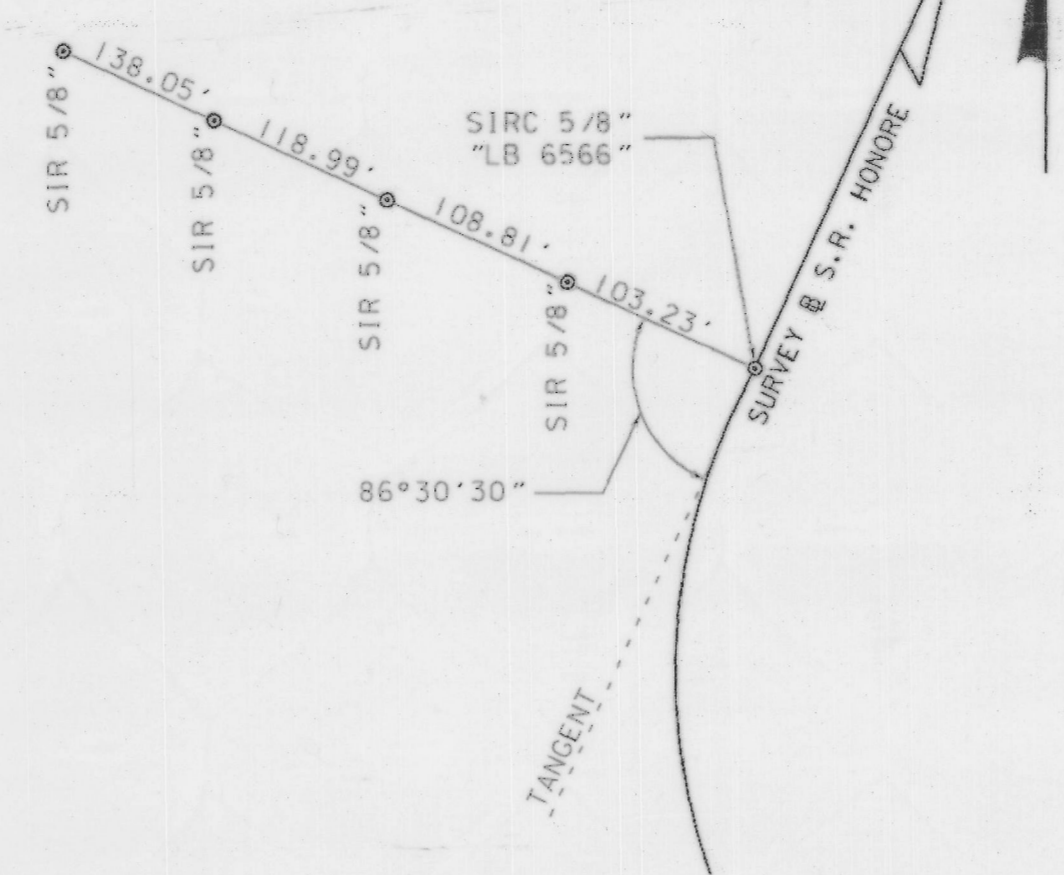
REVISED 01/23/15 FINAL MONUMENTATION C. BOSSHART  
REVISED 12/01/08 MODIFIED PARCEL 116.00 A



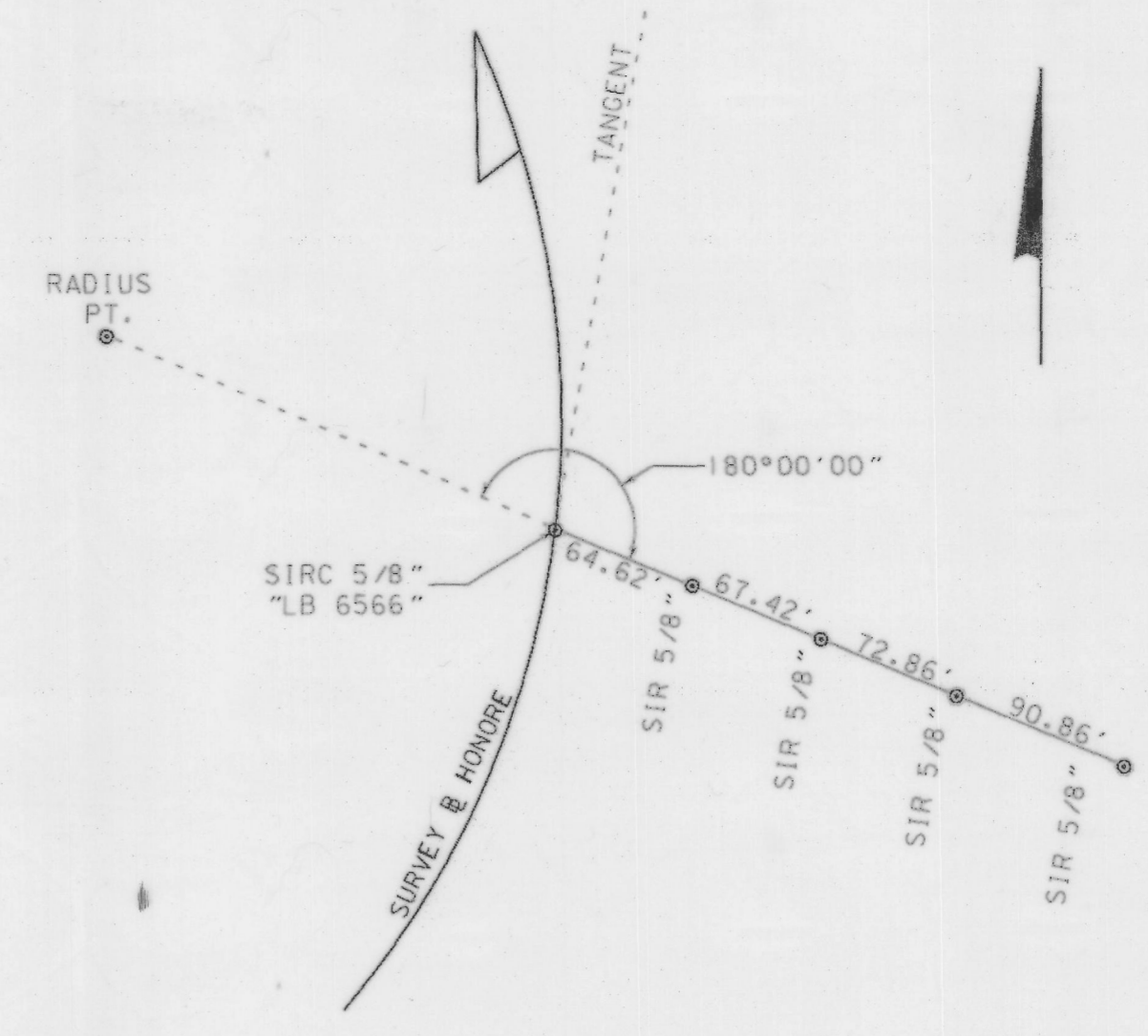
BEGIN SURVEY BASE LINE  
STA. 510+00.00



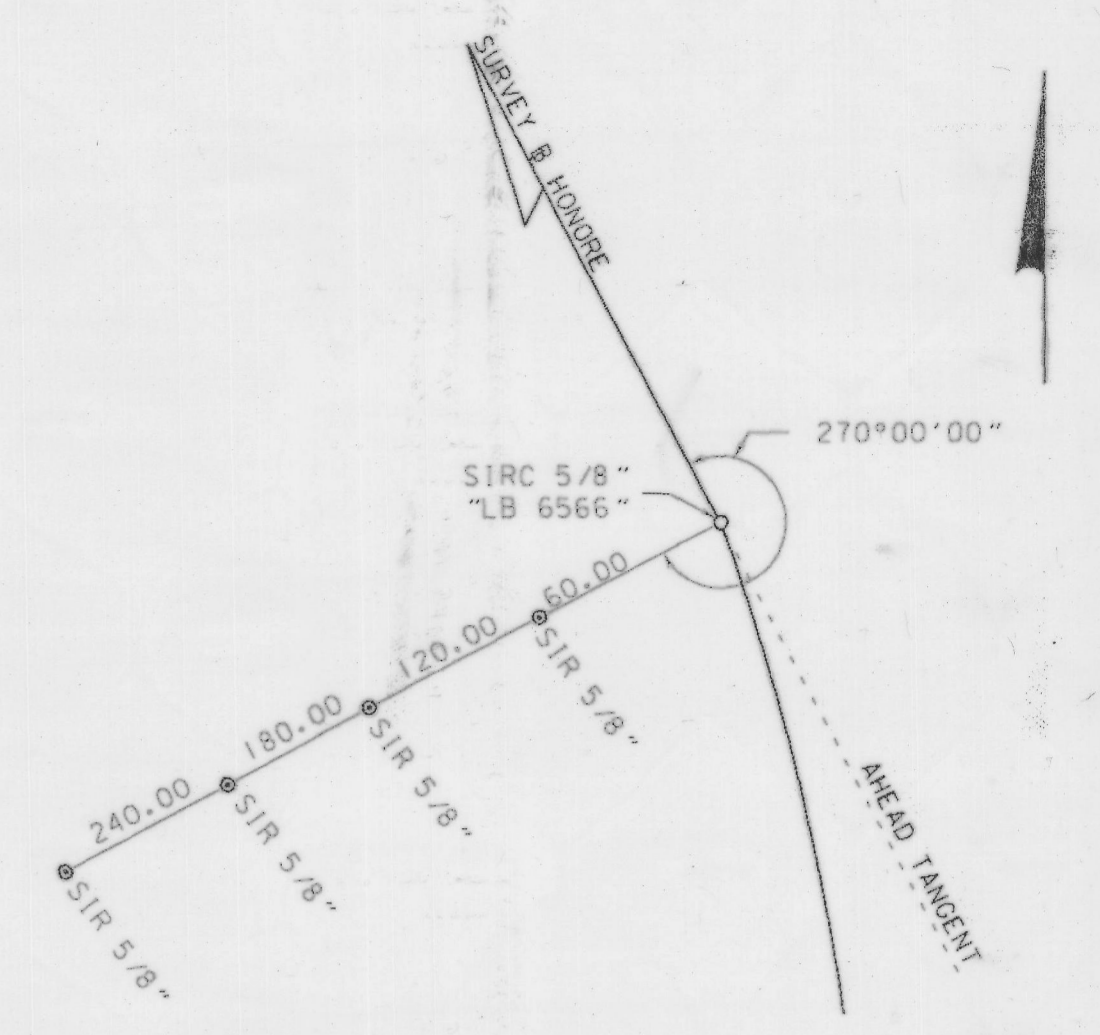
P.C. STA. 516+14.66



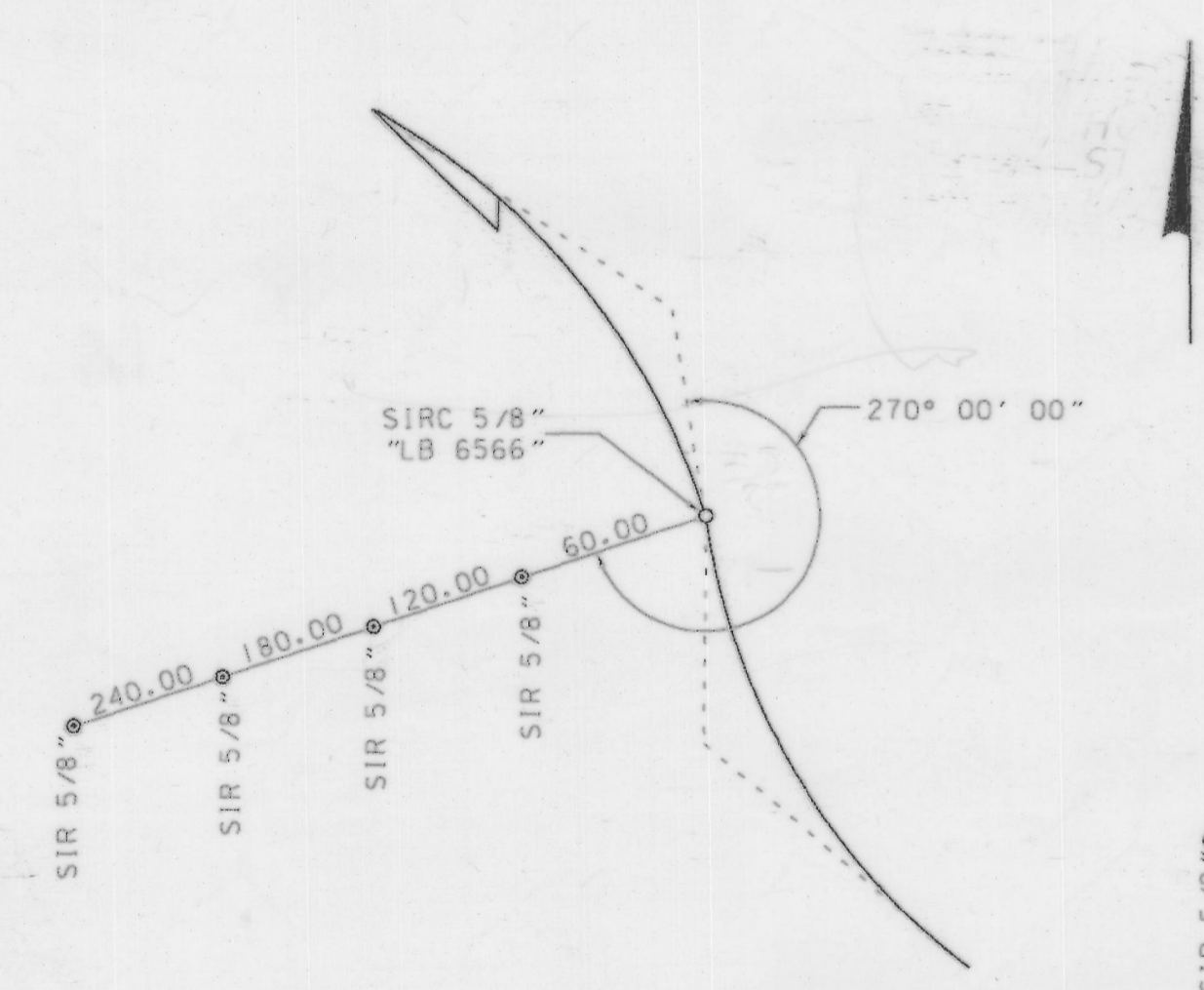
P.T. STA. 521+51.53



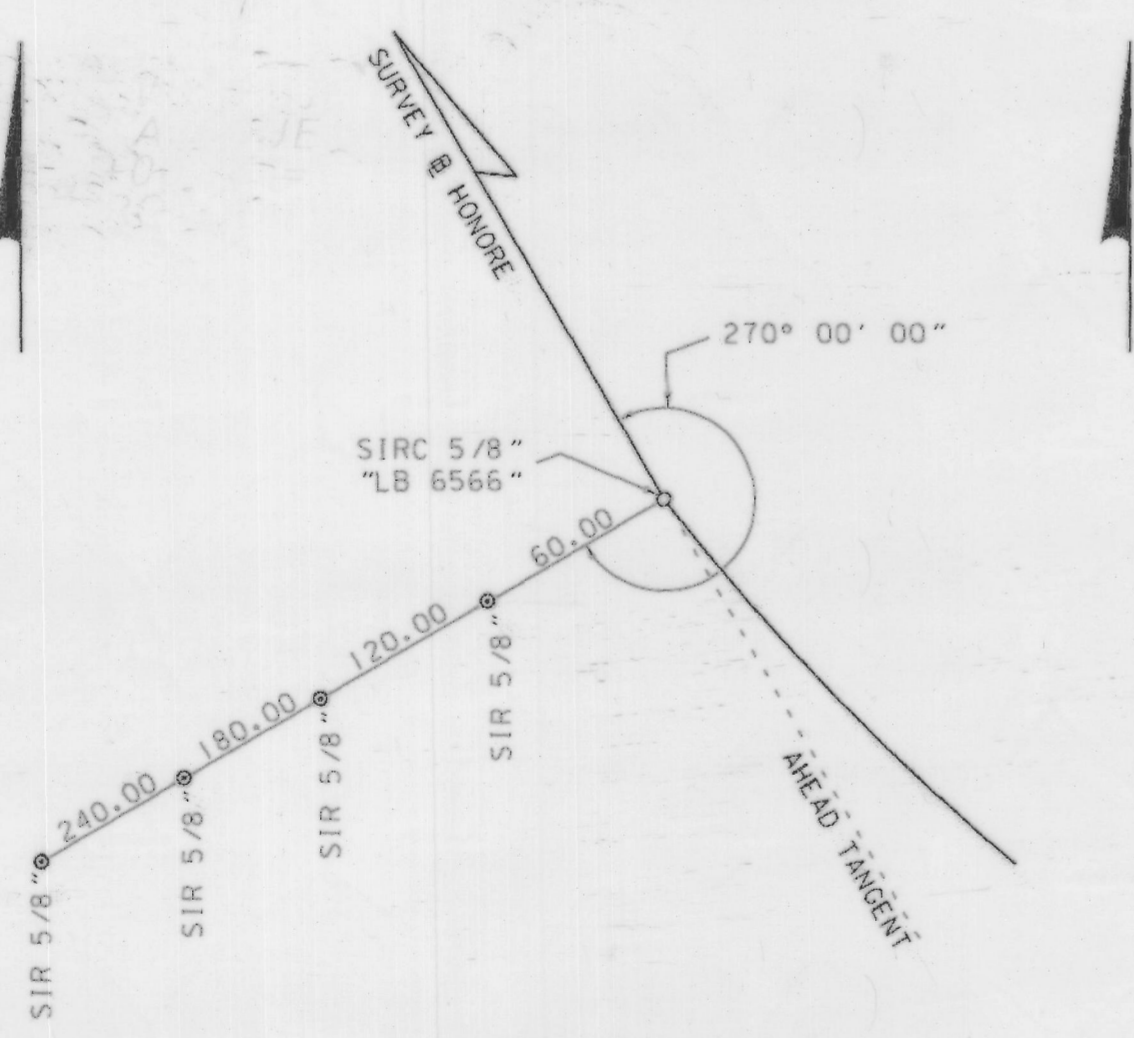
P.O.C. STA. 527+00.00



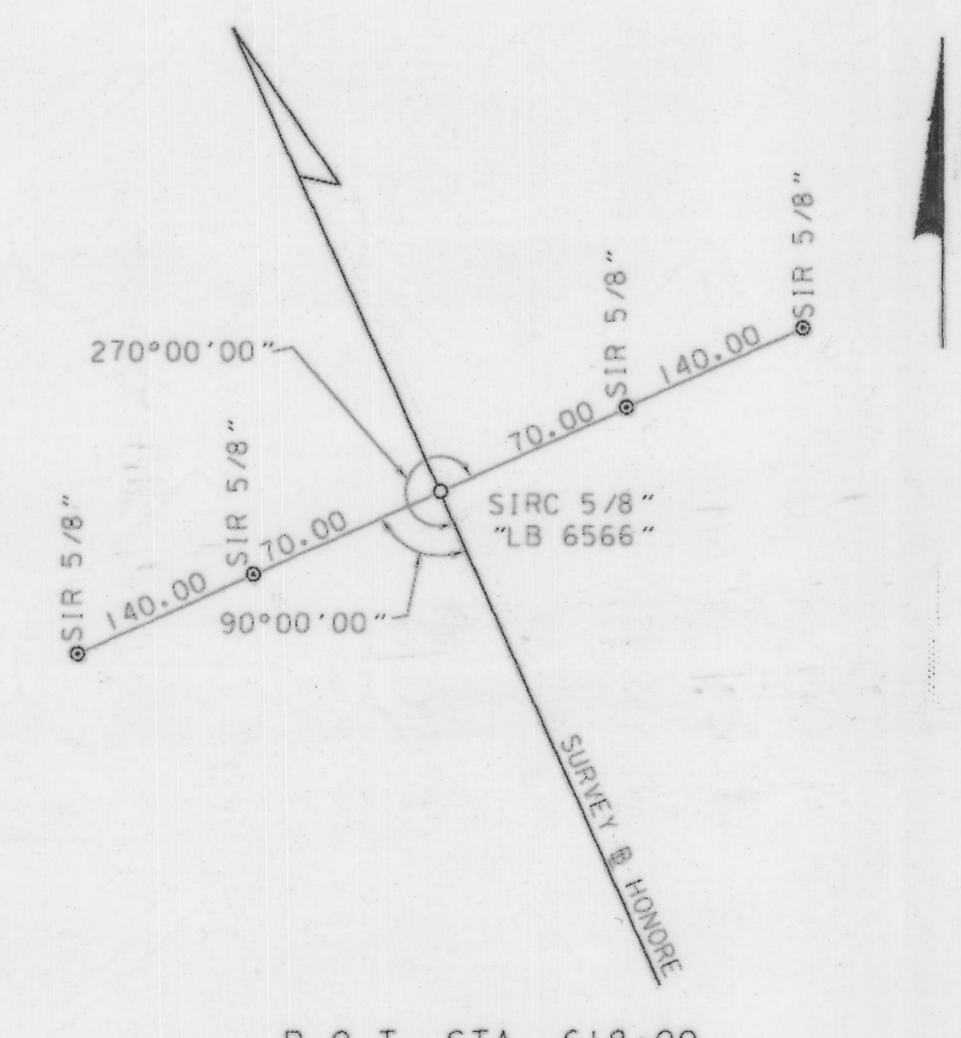
P.T. STA. 534+80.30



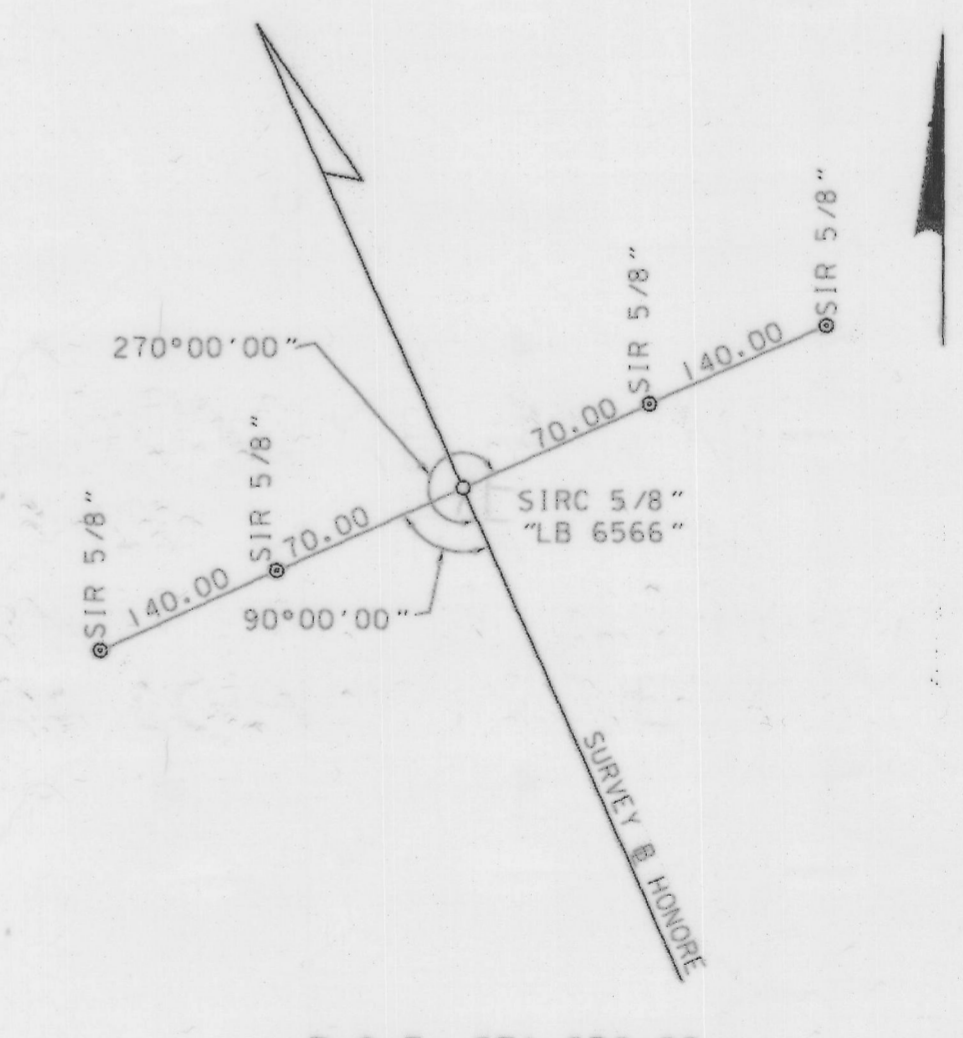
P.R.C. STA. 594+57.10



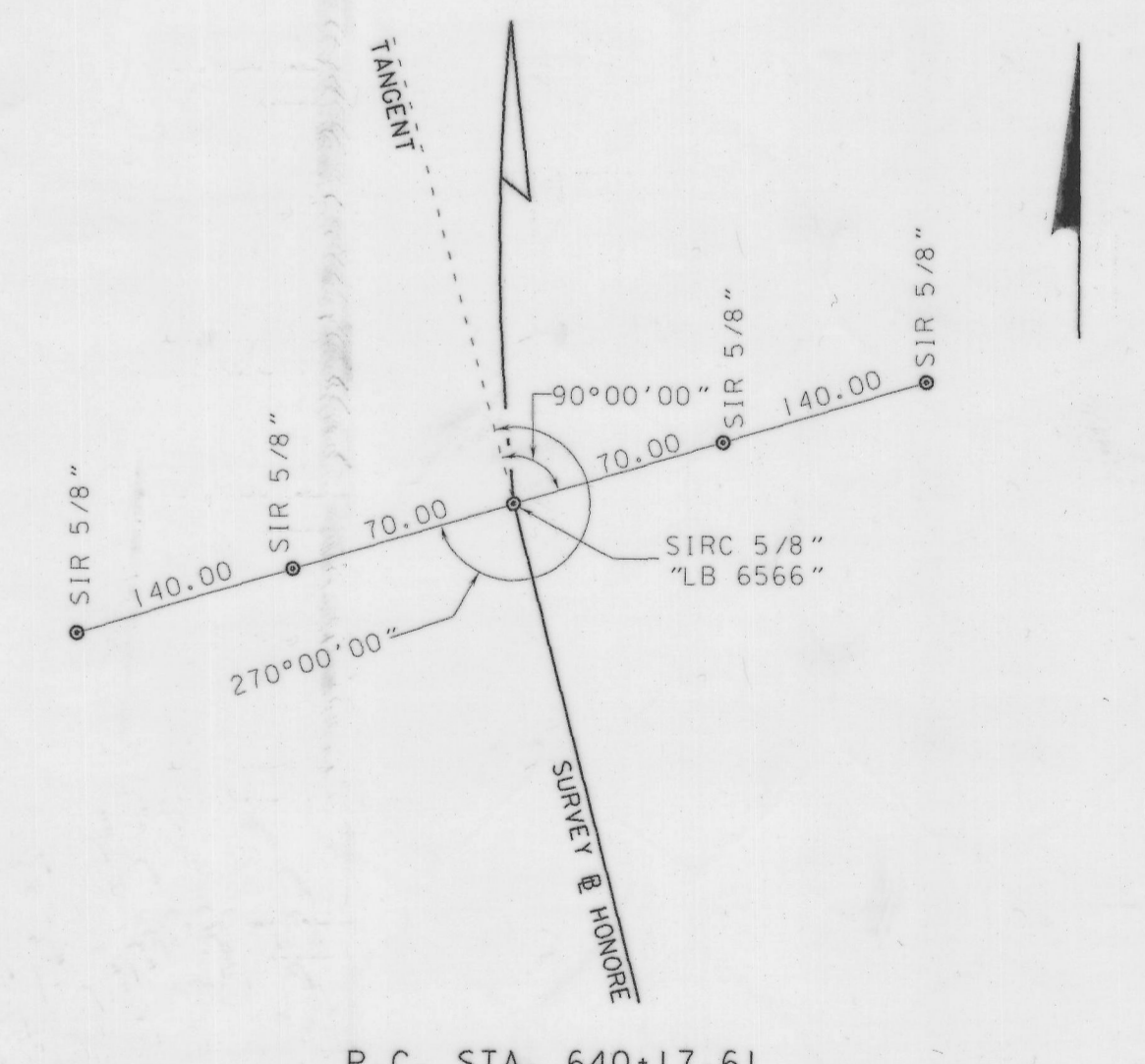
P.T. STA. 602+64.92



P.O.T. STA. 618+00



P.O.T. STA. 630+00



P.C. STA. 640+17.61

SARASOTA COUNTY PLANNING AND DEVELOPMENT SERVICES BUSINESS CENTER, SURVEY-MAPPING SECTION				
<b>RIGHT OF WAY MAP</b>				
HONORE AVENUE/PINEBROOK EXTENSION LAUREL ROAD TO NORTH LINE OF SECTION 20				
BY	DATE	<i>Devi S. Khan</i> 5.5.16 SURVEY DATE <i>Devi S. Khan</i> 5.12.16 RIGHT OF WAY DATE		
DRAWN	KRG			10/23/07
CHECKED	JKR			11/06/07
COMPARED				
REF.				
SCALE	PROJECT NO.	JOB NO.	SHT.	
1"=50	95798		13 OF 13	