RPB 1 - Pg. 66

FED. ROAD DIV. No.	STATE	SEC. AND JOB No.	FISCAL YEAR	SHEET No.	TOTAL SHEETS
3	FLA.	17020-2118		1	

T 38 S., R 18 E.

INSERT IN SHEET 6

INSERT IN SHEET 7

Sta 105+15.86 To Nokomis Community Beach

EQUATION
STA. 105+15.15 BK
STA. 105+00.00 AH

STA. 114+00.00 Lt
STA. 114+38.23 Rt
END R/W JOB 17020-2201
BEGIN R/W JOB 17020-2504

ALBEE ROAD
Sta 105+14.38

Exist. R/W Line

Exist. R/W Line

N 01°12'08" E

2°00' CURVE LT

E SURVEY

125

150

175

N 29°52'38" W

0°34' CURVE LT

0°34' CURVE RT

N 29°52'38" W

EQUATION
PT. STA. 172+60.00 BK
STA. 172+60.00 AH

P.I. under road
1/4 Cor

3.4 C.M. (R.L.)
0.93 Rt. of ℄

T 38 S
T 39 S

R 18 E
R 19 E

26
31
25
30

CURVE NO. 1
P.I. Sta 114+15.25
Δ = 30°13'38" LT.
D = 3°00'
R = 1909.86
T = 515.31
L = 1007.76
P.C. Sta 109+99.93
P.T. Sta 120+07.70

Bearings shown hereon are based on the Florida Observation at Sta 0+00 on 17020-2301

Surveyed by Dixon Gray & Associates, Inc.
Drawn by Gray & Stahl Co.

ALBEE ROAD TO STICKNEY PT. ROAD
KEY MAP "A"

Topog. plotted from Field Book No. 6
Section Lines plotted from Field Book No. 5
Alignment plotted from Field Book No. 4

STATE OF FLORIDA
STATE ROAD DEPARTMENT

RIGHT OF WAY MAP

SECTION No. 17020-2118 & 17020-2504

ROAD No. 45, US. 41 SARASOTA COUNTY

	NAMES	DATES	APPROVED BY
SCALE 1"=			
DRAWN	W.I.D.	3-9-59	D. M. Johnson DIVISION ENGINEER
TRACED	W.E.S.	3-30-59	
CHECKED			P. C. Churchill STATE HIGHWAY ENGINEER
REVISED	A.W.B.	8-22-67	
REVISED	P.C.B.	1-9-68	By Engr. of R/W
CHECKED	D.C.	11-2-59	

1

RPB 1- PG. 67

FED. ROAD DIV. No	STATE	SEC. AND JOB No.	FISCAL YEAR	SHEET No.	TOTAL SHEETS
3	FLA.	17020 2118		2	

INSERT 2, SHEET 7

INSERT 2, SHEET 8

INSERT 1, SHEET 9

T38S R18E

SCALE 1" = 400'

1½" I.P. 36.55' L.T. & 0.4' IN & R/W

Sta 183+51.10

Sta 200+00 STA.

200

225

℄ SURVEY

N 29° 53' 40" W — 250

275

N 85°17'35" W

1°00' CURVE RT.

8°30' CURVE LT.

8°30' CURVE RT.

N 23° 51' 39" W —

EQUATION
AT Sta 225+29.88 BA
Sta 224+93.32 AH

26 25 23 24

22 23 15 14

SEC. 23

SEC. 14

℄ SURVEY BRIFFS 92° LT.
Sta 276+00.00 ∠ 90°00'

CURVE DATA NO. 4
P.I. Sta 280+57.95
R= 1145.92'
D= 5°00'
T= 50.01'
L= 100.04'
P.C. Sta 278+07.94
P.T. Sta 279+07.98
RC Sta 265+06.56
RP Sta 288+56.29

KEY MAP "B"

INSERT 2, SHEET 9

INSERT 1, SHEET 10

INSERT 2, SHEET 10

INSERT 1, SHEET 11

T38S R18E

SCALE 1" = 400'

22 23 15 14

Sta 280+57.95

Sta 326+00

17020-2504

17020-2118

10 Acre Cor.
1½" I.P.

Sta 355+00

Sta 337+80.46

℄ Sta 341+52.35
℄ COUNTY ROAD

300

325

350

N 25°17'35" W

1½" I.P. POL
2.61' Lt. & Sur.

1°00' 20.2' CURVE LT.

N 20°06'20" W

℄ SURVEY

N 24°51'34" W —

R.R. Spike
POL

R.R. Spike
10 Acre Cor.

Sta 324+85.08

15 10 14 11

Sta 283+26.00

CURVE DATA NO. 5
P.I. Sta 321+62.03
Δ= 4°45'14" LT.
D= 1°00' 20.2"
T= 233.50
L= 470.73
R= 5729.58
P.C. Sta 319+28.53
P.T. Sta 324+02.26

KEY MAP "C"

ALBEE ROAD TO STICKNEY PT. ROAD
KEY MAP "B" & "C"

Alignment of centerline from field book and Section Line ties written from field book. All topography plotted from field books.

STATE OF FLORIDA
STATE ROAD DEPARTMENT

RIGHT OF WAY MAP

SECTION No. 17020-2118 & 17020-2504

ROAD No. 45, US 41 SARASOTA COUNTY

	NAMES	DATES	APPROVED BY
SCALE 1"=			
DRAWN	W.J.P.	3-1-59	F. M. Johnson
TRACED	W.E.S.	4-3-59	
INDEXED			A.C. Church 11-8-59
REVISED	A.W.S.	3-22-62	
REVISED		-8-62	by J. Francis Jr. Sup. of R/W
CHECKED			

RPB - 1 - PG. 68

FED. ROAD DIV. No.	STATE	SEC. AND JOB No.	FISCAL YEAR	SHEET No.	TOTAL SHEETS
4	FLA.	17020-2118		3	

T38S R18E

SCALE 1" = 300'

INSERT 1, SHEET 11

INSERT 2, SHEET 11

INSERT 1, SHEET 12

INSERT 2, SHEET 12

Sta. 350+00

Sta. 358+27

E SURVEY SHIFTS 32' RT.
STA. 382+47.42 ℄ 90°00'

E SURVEY SHIFTS 20' RT.
STA. 398+00.00 ℄ 90°

E SURVEY SHIFTS 32' RT.
STA. 420+60.92 ℄ 90°00'

E SURVEY SHIFTS 20' LT.
STA. 396+00 S ℄ 90°00'

375

400

425

350

E COUNTY ROAD

2°00 CURVE RT.

0°45 CURVE LT.

0°45 CURVE RT.

N 24° 51' 34" W

N 0° 12' 41" E

℄ SURVEY
NOT ON 1/4 SEC. LINE

Asphalt surface road

Asphalt surface road

Sta. 396+00 S ℄ 90°00'

Sta. 420+60.92 ℄ 90°00'

Sta. 358+27

Sta. 350+00

CURVE DATA "A"
All Sta. 398+00.00
Δ = 24°51'34"
D = 2°00
T = 1126.92
L = 2234.00
R = 2864.79
P.C. Sta. 396+73.08
P.T. Sta. 419+07.08

CURVE DATA "B"
P.I. Sta. 404+34.42
Δ = 0°45'00"
D = 0°45'
T = 196.41
L = 392.92
R = 7639.44
P.C. Sta. 402+37.51
P.T. Sta. 406+30.43

CURVE DATA "C"
P.I. Sta. 417+64.63
Δ = 0°45'00"
D = 0°45'
T = 196.41
L = 392.92
R = 7639.44
P.C. Sta. 415+68.22
P.T. Sta. 419+61.14

Sec. Cor.
Found X in conc.

KEY MAP D

10
11
3
2

33
34
28
27

500

N 19° 49' 39" W

Sta. 501+51.67

Sta. 421+04.50

SEC. 3, T38S, R18E

SEC. 34, T37S, R18E

425

N 0° 12' 41" E

475

9

2°00 CURVE LT.

450

℄ SURVEY
N 0° 08' 36" E

E SURVEY SHIFTS 32' LT.
STA. 463+60.24 ℄ 90°00'

E SURVEY SHIFTS 32' LT.
STA. 479+58.78 ℄ 90°00'

Sta. 473+66.88

Sta. 479+58.78

Sta. 463+60.24

Sta. 441+44.55

STA. 442+78.50
℄ 57' BRIDGE

P.I. Sta. 443+10.88
Δ = 0°04'05" LT.
(No Curve)

P.I. Sta. 443+10.88
Δ = 0°04'05" LT.
(No Curves)

CREEK

NORTH

25' conc. riprap w/ surface road

Nail on line

Nail on line

CURVE DATA "D"
P.I. Sta. 479+64.63
Δ = 19°55'15" LT.
D = 2°00
T = 501.39
L = 998.54
R = 2864.79
P.C. Sta. 469+63.24
P.T. Sta. 479+58.78

KEY MAP E

ALBEE ROAD TO STICKNEY POINT ROAD

KEY MAP "D" & "E"

Alignment plotted from plat book 6 P.S.
Section lines and ties from field book 6 P.S.
Topog. planned from plats book 6 P.S.

STATE OF FLORIDA
STATE ROAD DEPARTMENT

RIGHT OF WAY MAP

SECTION NO. 17020-2118

ROAD NO. 45, U.S. 41 SARASOTA COUNTY

SCALE 1" = 300'	NAMES	DATES	APPROVED BY
DRAWN	W.W.P.	3-20-59	H. M. Johnson
TRACED	W.E.S.	4-6-59	
INDEXED 1			A.C. Clayton 11-8-60
REVISED			by
REVISED			Engineer

CHECKED:

3

RPB 1- PG. 69

FED. ROAD DIV. No.	STATE	SEC. AND ROAD No.	FISCAL YEAR	SHEET No.	TOTAL SHEETS
3	FLA.	17020-2118		4	

INSERT 1, SHEET 14

INSERT 2, SHEET 14

INSERT 1, SHEET 15

INSERT 2, SHEET 15

T 37 S. R 18 E

33 34 28 27

33 32 29 28

21 22

500

525

550

575

600

10

11

12

N 19° 49' 39" W

2°00' CURVE LT.

℄ SURVEY SHIFTS 32' RT.
STA. 516+99.92 ℄ 90°00'

4"x4" Ltwd. 1/4 Cor.

Sta. 516+99.92

Sta. 521+22.39

Sta. 521+70.39

Sta. 522+20.39

Sta. 522+70.39

Sta. 523+20.39

Sta. 523+70.39

Sta. 524+20.39

Sta. 524+70.39

Sta. 525+20.39

Sta. 525+70.39

Sta. 526+20.39

Sta. 526+70.39

Sta. 527+20.39

Sta. 527+70.39

Sta. 528+20.39

Sta. 528+70.39

Sta. 529+20.39

Sta. 529+70.39

Sta. 530+20.39

Sta. 530+70.39

Sta. 531+20.39

Sta.

R.P.B. - 1, Pg. 70

FED. ROAD DIV. No.	STATE	SEC. AND JOB No.	FISCAL YEAR	SHEET No.	TOTAL SHEETS
3	FLA.	17020-2118		5	

T 37 S
R 18 E
SCALE: 1" = 300'

INSERT 2, SHEET 15 — INSERT 1, SHEET 16 — INSERT 2, SHEET 16

SEC. 20
SEC. 21

Old Lind Unidentified 1/4 Cor.
R.R. Spk. P.O.L.
R.R. Spike P.O.L.
12.92 = 40' STA. 6+77+48.40
43°49' CM, P.O.L. 82.50 Lt. of ℄
4"x4" C.M. 3.57' Rt. of ℄ P.O.L.
4.4 C.M. P.O.L. 15.03 West
4.4 C.M. 1/4-1/4 Cor.
STA. 6+81+42.3
1148.30'
1/4"x1/4 Cor. 4"x4" C.M.
8 M C.M. (Broken) 3.58' Rt. of ℄ P.O.L.
STA. 6+81+14.23
STA. 6+77+42.43
4.4 C.M. P.O.L.
E 37'
STA. 6+40+00
1029.58'
1029.48' (M)
1382.25'
50°34'58"
℄ SURVEY
N 38°49'09" W
3/4" I.P.
1441.20' (M)
S 18°30' W (M)
2" I.P. 0.4' Above Grade
1/4 Cor. of NW 1/4 of Sec. 17
1/4-1/4 Line
STA. 6+35+13.09 ℄
20
21
17
16
Sec. Cor. 4"x4" C.M.
STA. 6+03+49.85
1933.24'
N 28° 00' 59" W
Center Sec. 21 S Ltwd. Post
600
625
650
10'
30°44'55"
6°55'50"
2°00' CURVE LT.
CURVE LT.
CURVE RT.
℄ EXIST. R/W LINE 17020-2203
EXIST. R/W LINE 17020-2203
14
ARC
TC
PC
PT
43'
33'
18°52'25" R.T.
STA. 6+61+32.41 ℄ 25' Return
STA. 6+61+53.32 ℄
STICKNEY POINT RD. S.R. 782
STICKNEY POINT RD.
S.R. 782
50'
To SARASOTA
To MYAKKA STATE RIVER PARK
88°55'50" T.C.
18°52'25" T.C.
EQUATION on Sec. 17020-2203
STA. 6621+83.60 "BK" =
STA. 6621+83.29 "AH"
BEARING EQUATION:
N 39°57'44" W — ℄ 17020-2118
N 40°11'18" W — ℄ 17020-2203
EQUATION:
STA. 659+40.72 "BK" ℄ SURVEY =
STA. 659+02.67 "AH" ℄ 17020-2203
END R/W JOB 17020-2118

(13) CURVE DATA
P.I. STA. 621+84.07
Δ = 10°48'10" LT.
D = 2°00'
T = 270.87'
L = 540.14
R = 2864.79
P.C. STA. 619+13.20
P.T. STA. 624+53.34

COMPUTED

(14) CURVE DATA
P.I. STA. 650+34.84
Δ = 3°02'10" LT.
D = 0.5026°(0°30'09":6)
T = 302.08'
L = 604.00'
R = 11,398.29'
P.C. STA. 647+32.76
P.R.C. STA. 653+36.76

(14) DATA
P.I. STA. 656+38.84
Δ = 3°02'10" RT.
D = 0.5026°(0°30'09":6)
T = 302.08'
L = 604.00'
R = 11,398.29'
P.R.C. STA. 653+36.76
EQUA: P.R.C. STA. 653+40.76 "BK"
P.R.C. STA. 653+02.67 "AH"

(1) 17020-2203 CURVE DATA
P.I. Sta. 660+93.19
Δ = 1°09'35" LT.
D = 0°18'
T = 190.52'
L = 381.02'
R = 19,098.40'
P.R.C. STA. 659+02.67
EQUA: P.T. STA. 662+93.69 "BK"
STA. 662+83.29 "AHD"

ALBEE ROAD to STICKNEY POINT ROAD

KEY MAP "G"

STATE OF FLORIDA
STATE ROAD DEPARTMENT

RIGHT OF WAY MAP

SECTION NO. 17020-2118

ROAD NO. 45 U.S. 41 SARASOTA COUNTY

	NAMES	DATES
SCALE 1"= 300'		
DRAWN	W·E·S	7-1-59
TRACED	W·E·S	7-1-59
INDEXED		
REVISED	A.W.C.	10-25-60
REVISED	J.H.R.	12-6-60
REVISED		
CHECKED	D.C.	11-3-59

APPROVED BY
E. M. Johnson DIVISION ENGINEER
A.C. Church 7-18-60 STATE HIGHWAY ENGINEER
BY [signature] ASST. R/W

5

RPB, 1 - Pg. 71

FED. ROAD DIV. No.	STATE	SEC. AND JOB No.	FISCAL YEAR	SHEET No.	TOTAL SHEETS
3	FLA.	17020-2118		6	

SEC. 36
T 38 S R 18 E

SCALE 1" = 100'

BEGIN R/W JOB 17020-2118
STA. 114+38.23 RT. ℄ STA. 114+00 LT.
END R/W JOB 17020-2207
STA. 114+38.23 RT. ℄ STA. 114+00 LT.

NOKOMIS HEIGHTS
Filed Apr. 6, 1925, in B.J., Page 177, Public Records of Sarasota County, Fla.

CITRUS PARK
Filed Oct. 20, 1925, Plat Book 2, Page 50, Public Records of Sarasota County, Fla.
NOTE: The streets are shown on this plat are dedicated to the public for thorough fare purposes only.

CITRUS HIGHLANDS
Filed Dec. 31, 1925, Plat Book 2, Page 59, Sarasota County Records.

TAMIAMI TRAIL — N 0°17'20" E — 115
TAMIAMI TRAIL — N 29°56'38" W — 135
SURVEY TRAIL
AVENIDA LA PALMA
AVENIDA BAHIA
AVENIDA DE LA ISLA
KING STREET
SPENCER AVE.
ALLEY
TO VENICE
TO SARASOTA
Old Stk.
Maint. R/W Line
R/W Line
℄ Survey
Sta. 114+00.00
Sta. 114+38.23 No Name on Plat
Sta. 115+85.04
Sta. 122+67.15
Sta. 123+07.80
Sta. 125+93.78
Sta. 130+39.58 (℄ Survey)
Sta. 134+12.54 (C)
Sta. 134+55.87
Sta. 133+25.56 ℄ Survey "AH"
Sta. 133+25.56 Elt. Rdwy. "BK"
Equation: Pt. Sta. 133+25.56 Elt. Rdwy. "BK" = Sta. 133+25.56 ℄ Survey "AH"
32' Lt. & 90° Rt.
Not included in Sub'd.
Maint. by County
Elt. Rdwy. 2
Elt. Rdwy. 1
Elt. Rdwy. Curve Data
P.I. Sta. 128+33.71
Δ = 30°13'52"
D = 3°00'
T.S. 91
L. 1007.76
R. 1909.86
P.C. Sta. 123+17.80
P.T. Sta. 133+25.56
2" I.P. ½ Cor. SE. Cor. NE. ¼ Sec. 36, T 38 S, R 18 E
Rec'd. at Line 24,135' Ely & Page
Rec'd. at Line 24,135' Ely & Page
Rec'd. at Line 24,135' Ely & Page

RPB 1- Pg. 72

FED. ROAD DIV. No.	STATE	SEC. AND JOB No.	FISCAL YEAR	SHEET No.	TOTAL SHEETS
3	FLA.	17020-2118		7	

T 38 S R 18 E

SCALE 1" = 100'

INSERT No 1

135 145 155 165

R/W Line — Maint. R/W Line — 28 — 16 — 55 — 65 — 82 — 92

TAMIAMI TRAIL

℄ SURVEY

N 29° 56' 38" W

Maint. ℄'lw

Sta 142+00

Sta 143+00

Sta 144+00

Sta 145+00

Sta 146+00

Sta 147+00

Sta 148+00

Sta 149+00

Sta 150+00

Sta 151+00

Sta 152+00

Sta 153+00

Sta 154+00

Sta 155+00

Sta 156+00

Sta 157+00

Sta 157+84.89 ℄ Constr.

Sta 158+28.89 P.C. Curve

Sta 158+45.58 P.C.C. Curve

Sta 159+13.38 P.R.C. Curve

Sta 159+34.38 P.C.C. Curve

Sta 159+73.45 P.R.C. Curve

Sta 160+48.90 P.R.C. Curve

Sta 161+75.79 P.I. Curve

Sta 162+48.90 P.R.C. Curve

Sta 163+48.90 P.R.C. Curve

Sta 164+48.90 P.R.C. Curve

Sta 165+50 P.C. Curve

Sta 166+15 P.C. Curve

Sta 167+15 P.C. Curve

Sta 168+15 P.C. Curve

Sta 169+15 P.C. Curve

Sta 170+15 P.C. Curve

Sta 171+15 P.C. Curve

Sta 172+15 P.C. Curve

Sta 173+48.43 P.C. Curve

Sta 174+48.43 P.C. Curve

Sta 175+48.43 P.C. Curve

Sta 176+48.43 P.C. Curve

Sta 177+48.43 P.C. Curve

Sta 178+48.43 P.C. Curve

Sta 179+48.43 P.C. Curve

Sta 180+48.43 P.C. Curve

Sta 181+48.43 P.C. Curve

Sta 182+48.43 P.C. Curve

Sta

RPB 1 - PG. 73

FED. ROAD DIV. No.	STATE	SEC. AND JOB No.	FISCAL YEAR	SHEET No.	TOTAL SHEETS
3	FLA.	17020-2118		8	

JESSE K. HILL'S SUBDIVISION
Filed March 18, 1922, P.B. 5, Page 97, Public Records of Sarasota Co., Fla.

BAYSHORE FARMS
Filed Apr. 16, 1927, Plat Book 2, Page 215, Public Records of Sarasota Co., Fla.
(No Block Numbers shown on plat)
(No Street names shown on plat)

T 38 S
R 18 E

SCALE 1" = 100'

INSERT No 1

EQUATION:
P.T. STA. 225+29.88 ℄ SURVEY "BK." =
STA. 225+29.93 ℄ SURVEY "AH."
STA. 225+30.54 ℄ CONSTR. "BK."

℄ CONSTRUCTION

TAMIAMI TRAIL

℄ SURVEY

N 29°53'40" W

N 29°51'49" W

N 35°06'01" W

CURVE DATA
P.I. Sta. 210+89.49
Δ = 0°30'00" Rt.
D = 0°40'26"
T = 430.30
L = 861.39
R = 11,459.16
P.C. Sta. 206+59.19
P.R.C. Sta. 215+20.58

℄ SURVEY
P.I. Sta. 212+35.27
Δ = 0°30'13" Lt.
D = 0°20'00"
T = 432.89
L = 864.73
R = 11,459.16
P.C. Sta. 208+01.39
P.R.C. Sta. 216+66.13

℄ CONSTR. CURVE DATA:
P.I. Sta. 210+76.45
Δ = 5°14'12" Lt.
D = 1°00'
R = 5729.58
P.C. Sta. 208+01.33
P.T. Sta. 213+75.00

P.I. Sta. 210+77.77 ℄
Δ = 5°12'21" Rt.
D = 1°00'
T = 260.47
L = 520.58
R = 5729.58
P.C. Sta. 215+17.00
P.T. Sta. 220+37.58

EQUA. P.T. Sta. 225+25.39 ℄ SURV.
P.T. Sta. 225+29.93 AH

SEC. 26
SEC. 25

SEC. 23
T 38 S
R 18 E

HAVANA HEIGHTS
Filed Nov. 23, 1925, P.B. 2, Page 65, Public Records of Sarasota County, Fla.

Located per D.B. 379, Pg. 43, Mar. 26, 1954

TAMIAMI TRAIL

FOR DETAILS OF MAINTAINED R/W. SEE 17020-2118 MAINTAINED R/W MAPS

VENETIAN GARDENS
Filed Feb. 8, 1949, Plat Book 5, Page 9, Public Records of Sarasota County, Fla.

VENETIAN GARDENS REPLAT
Filed April 12, 1951, Plat Book 5, Page 61, Public Records of Sarasota County, Fla.
(No Block "A" shown on Plat)

GARDEN (Private road) LANE

PALM AVE.

ALBEE ROAD to STICKNEY POINT ROAD

INSERTS

INSERT No 2

STATE OF FLORIDA
STATE ROAD DEPARTMENT

RIGHT OF WAY MAP

SECTION No. 17020-2118 & 17020-2107
ROAD No. 45 US 41 SARASOTA COUNTY

	NAMES	DATES
SCALE 1" =		
DRAWN	W. J.	4-25-59
TRACED	W. C. J.	7-14-59
INDEXED	J.H.F.	12-10-59
REVISED	A.W.C.	8-22-61
REVISED		
CHECKED	D. C. Layne, Jr.	

APPROVED BY
H. M. Johnson
A.C. Church
by [illegible]

S.P.R. C.R.W. 12-15-59

8

RRB 1 - PG. 74

FED. ROAD DIV. No.	STATE	SEC. AND JOB No.	FISCAL YEAR	SHEET No.	TOTAL SHEETS
3	FLA.	17020-2118		9	

T 38 S., R 18 E.

SCALE 1" = 100'

SORRENTO SHORES
Filed May 22, 1928, Plat Book 6, Page 59A, Public Records of Sarasota County

REPLAT OF SORRENTO SHORES
FILED MAY 29, 1958 PB 3 Pg. 36, RECORDS SARASOTA CO., FLA.

SORRENTO DRIVE

MONTANA AVE.

Center Sec. 22
4"x4" C.M.

1/4 corner Sec. 22

4"x4" C.M. Sec. Cor.

1/4 capped I.P.

4"x4" C.M.
1/4-1/4 Cor.

4"x4" C.M.

EQUATION
STA. 279+21.49 BK. AHEAD
= STA. 279+21.49 PK. AHEAD

R/W LINE

Maint. R/W Line

TAMIAMI TRAIL

Maint. R/W Line & ℄ Survey Line

℄ SURVEY

N 29°53'40" W

N 25°17'35" W

FIRST ST.

SECOND ST. STREET

THIRD STREET

℄ SURVEY SHIFTS 32' LT.
STA. 274+08.00 ℄ 90°

SPRINGHILL PARK
Filed March 6, 1950, Plat Book 5, Page 30, Public Records of Sarasota County, Fla.

FIRST ADDITION to SPRINGHILL PARK
Filed Feb. 22, 1955, Plat Book ___, Page ___, Public Records of Sarasota County, Fla.

INSERT Nº 1

TOWNS-END SHORES
Filed Feb. 20, 1950, P.B. 5 Page 28, Records of Sarasota County, Fla.
That part of S½ of SW¼ of Sec. 14 lying West of TAMIAMI TRAIL

NOTE:
Correction Plat of Lots 1, 2, & 3 in D.B. 375, Page 569.

T 38 S., R 18 E.

SCALE 1" = 100'

A REPLAT OF ELBERTA HEIGHTS
Filed Aug. 7, 1944, P.B. 3 Page 85, Records of Sarasota County, Fla.

Sec Cor. 4"x4" C.M.

1/4-1/4 Cor. 4"x4" hwd. nob

Plat Shoreline

CREEK

SOUTH

SHORELAND DR.

NORTH LANE

STEPHEN ST.

Field Shore line

NOT INCLUDED

LOT 10

Lot Line

R/W LINE

Maint. R/W Line

TAMIAMI TRAIL

℄ SURVEY

N 25°17'35" W

N 20°06'20" W

CURVE Nº 5
P.I. STA. 286+80.05
Δ = 5°41'15" RT.
D' = 1°39'15"
T = 174.48'
L = 348.73'
R = 3451.72'
P.C. STA. 285+05.56
P.T. STA. 288+54.29

Approx. 1/4-1/4 Line

INSERT Nº 2

ALBEE ROAD to STICKNEY POINT ROAD
INSERTS

FOR DETAILS OF MAINTAINED R/W SEE 17020-2118 MAINTAINED R/W MAPS

(F) indicated field dim.

STATE OF FLORIDA
STATE ROAD DEPARTMENT

RIGHT OF WAY MAP

SECTION No. 17020-2118 & 17020-2504

ROAD No. 45, US 41 SARASOTA COUNTY.

	NAMES	DATES
SCALE 1"=		
DRAWN	W.J.P.	7-17-59
TRACED	W.E.S. Jr.	7-20-59
INDEXED		
REVISED	R.W.H. & W.G.	8-22-60 & 8-22-61
REVISED		
CHECKED: (Layout)	D.C.	10-19-59
(R/W)	W.F.D.	12-30-59

APPROVED BY
E. M. Johnson
DIVISION ENGINEER
A.C. Church 7-19-60
STATE HIGHWAY ENGINEER

R/W 9

RPB 1 - Pg. 75

FED. ROAD DIV. No.	STATE	SEC. AND JOB No.	FISCAL YEAR	SHEET No.	TOTAL SHEETS
3	FLA	17020-2118		10	

A REPLAT OF ELBERTA HEIGHTS
Filed Aug. 2, 1954, P.B. 7, Page 85, Records of Sarasota County, Florida

NOTE:
Lots 2, 3, 4 & 9 in Blk "A" of ELBERTA HEIGHTS Vacated Feb. 13, 1956, O.R. 2, Page 82, Records of Sarasota County, Fla.

T 38 S , R 18 E

SCALE: 1" = 100'

17020-2207 | 17020-2118

SECTION 15
SECTION 14

STA 322+82.60

STA 324+80.29 (A)

5/8 I.P. 10 acre cor. NW cor. SW. SW. NW. Sec. 14

STA 316+24.76

STA 327+31.91

Maint. R/W Line

BLACKBURN POINT ROAD

Intersection R/W See sheet No 11

STA 327+47.31

330

R/W Line

Maint. R/W Line

N 24° 51' 34" W

STEPHEN ST.

LESTER ST.

CREEK (PLAT)

LOT 10

300 Maint. R/W Line

R/W Line

682.64

310

320

TAMIAMI TRAIL

℄ SURVEY

POL

Maint. R/W Line

70° 00' 15"

1° 00' 20.2" CURVE (6) L.T.

N 20° 06' 20" W

Maint. R/W Line

1025.00'

AKA-CM

R/W Line

BLOCK "A"
2.77 ACRES

REVISED PLAT OF FLORA TERRACE
Filed Dec. 24, 1927, P.B. 3, Page 18
Records of Sarasota County, Fla.
(No Lots Shown on Plat)

CURVE No (6)
P.I. STA. 327+66.03
Δ = 4° 45' 14" - Rt.
D = 1° 00' 20.2"
T = 236.50'
L = 472.73'
R = 5729.58'
P.C. STA. 325+29.53
P.T. STA. 329+02.26

INSERT No 1

SARABAY ACRES
Filed April 22, 1946, Plat Book 4, Page 62, Records of Sarasota County, Fla.
(No Block Numbers on Plat)

SCALE: 1" = 100'

T 38 S, R 18 E

0.2 Sta. Radius point

STA 308+20

STA 312+80

STA 316+80.26

STA 337+80.26

N 24° 51' 34" W

Maint. R/W Line

R/W Line

R.R. Spike 0.04' West of Section Line

4x4 C.M. P.O.L.

No Street (Name on Plat)

65° 01' 18"

278.5'

330.8'

206.8'

220.6'

67 66A 66 65 64 63 62 61

68 69 70 71 72 73 74 75

TAMIAMI TRAIL

℄ SURVEY

STA 339+65.82

339.20' (R)

2x4 C.M. P.O.L.

STA 353+00

STA 353+09.37

STA 357+00

R/W Line

1½" I.P.

118° 00' 48"

69° 59' 55"

2x4 C.M.

N 24° 51' 34" W

Maint. R/W Line

R/W Line

FOR DETAILS OF MAINTAINED R/W, SEE 17020-2118 MAINTAINED R/W MAPS

ALBEE ROAD to STICKNEY POINT ROAD

INSERT No 2

INSERTS

STATE OF FLORIDA
STATE ROAD DEPARTMENT

RIGHT OF WAY MAP

SECTION No. 17020-2118 & 17020-2306
ROAD No. 45, U.S. 41 SARASOTA COUNTY

	NAME	DATE	APPROVED BY
SCALE 1" = 100'			
DRAWN	W.J.P.	7-17-59	H. M. Johnson DISTRICT ENGINEER
TRACED	W.E.S.	7-23-59	
INDEXED	A.W.D.	8-22-61	A.C. Church 7-18-60 DATE SIGNATURE DELINEATOR
REVISED			for STATE ROAD ENGINEER
REVISED			

CHECKED: (Layout) D.C. 10-20-59
(R/W) W.P.T. 12-30-59

10

RPB 1- Pg. 76

FED. ROAD DIV. No.	STATE	SEC. AND JOB No.	FISCAL YEAR	SHEET No.	TOTAL SHEETS
3	FLA.	17020-2118		11	

SARABAY ACRES
Filed April 23, 1926, Plat Book 4, Page 62, Records of Sarasota County, Florida
(No Block Numbers Shown on Plat)

BAY ACRES RE-SUBDIVISION
Filed Sept. 1953, Plat Book 7, Pgge 46 & 46A, Records of Sarasota County, Fla.

SEC. 10
T 38 S
R 18 E

SCALE 1" = 100'

1" I.P. NW Cor. Lot 11, Blk 4

½" I.P. in SW'ly Cor. Lot 59

10' Easement Dy Sarabay Acres

30' 25'-0" Rad. Dy Sarabay Acres

COUNTY ROAD

BAY AVENUE

BAY ACRES AVENUE

¾" I.P. N.W. Cor. Lot 6, Blk 1

¾" I.P. S.W. Cor. Lot 6, Blk 1

¾" I.P.

4.4 C.M.

2"x4" C.M.

R/W LINE

TAMIAMI TRAIL

℄ SURVEY

N 24° 51' 34" W

220.6

S 64° 59' 55" W

S 25° 00' 05" E

N 25° 00' 05" W

S 65° 00' 05" E

S 24° 59' 55" E

N 65

RPB 1 - Pg. 76 A

FED. ROAD DIV. No	STATE	SEC. AND JOB No.	FISCAL YEAR	SHEET No.	TOTAL SHEETS
3	FLA.	17020-2118		11-A	

T 38 S., R 18 E

NO SCALE (APPROXIMATE)

SEE INSERTS 12, SHEET 12

SEE INSERT 2, SHEET 11

STA. 384+00.00

STA. 383+47.42 (℄ SURVEY)

STA. 383+00.98 (℄ CONSTR.)

℄ SURVEY SHIFTS 2000' RT. AT 90°00'

℄ CONSTRUCTION

℄ SURVEY

R/W LINE

N 0° 39' 34" W

N 2° 39' 28" W

N 65° 09' 26" E

N 24° 51' 34" W

℄ SURVEY SHIFTS 2000' RT. AT 90°00'

P.C. STA. 383+47.42

℄ CONSTRUCTION

℄ SURVEY

R/W LINE

℄ SURVEY SHIFTS 2000' RT. AT 90°00'

P.C. STA. 398+00.98

℄ SURVEY SHIFTS 2000' RT. AT 90°00'

P.C. STA. 403+00.00

℄ SURVEY SHIFTS 2000' RT. AT 90°00'

P.C. STA. 413+61.45 (℄ RT. ROWY)

℄ SURVEY SHIFTS 2000' RT. AT 90°00'

P.C. STA. 419+68.22 (℄ LT. ROWY)

℄ SURVEY SHIFTS 2000' RT. AT 90°00'

P.C. STA. 421+06.19 (℄ LT. ROWY)

APPROX. ℄ SEC. CORNER STA. 421+50 (℄ SURVEY)

℄ LEFT ROADWAY

N 1° 43' 50" W

℄ CONSTRUCTION

℄ SURVEY

N 0° 12' 41" E

℄ RIGHT ROADWAY

N 1° 16' 57" E

R/W LINE

S 89° 47' 19" E

EQUATION: 5TA 421+54.58 BK (℄ RT. ROWY) = STA 421+54.58 AHD (℄ SURVEY)

EQUATION: STA 427+85.00 BK (℄ LT. ROWY) = STA 427+85.00 AHD (℄ SURVEY)

℄ SURVEY SHIFTS 2000' RT. AT 90°00' P.C. STA 420+45.92 AHD (℄ CONSTR.)

P.I. STA 421+54.58 AHD (℄ SURVEY)

Δ = 4° 02' 25" RT.

℄ SURVEY SHIFTS 2000' RT. AT 90°00' P.C. STA 421+54.58 AHD (℄ SURVEY)

P.I. STA 427+85.00 AHD (℄ SURVEY)

Δ = 4° 02' 25" RT.

CURVE DATA - ℄ CONSTRUCTION

P.I. STA. 383+00.01	P.I. STA. 400+21.74
Δ = 22° 12' 06" RT.	Δ = 1° 59' 54" RT.
D = 2.3230°	D = 0° 30' 00"
T = 402.90'	T = 199.85'
L = 763.68'	L = 399.67'
R = 2461.17'	R = 11,459.16'
P.C. STA. 381+17.11	P.C. STA. 398+21.89
P.T. STA. 383+70.79	P.T. STA. 402+21.56

CURVE DATA - ℄ RT. ROADWAY

P.I. STA. 417+58.56	P.I. STA. 421+01.20
Δ = 1° 56' 31" RT.	Δ = 1° 04' 16" LT.
D = 1° 00'	D = 1° 00'
T = 97.11'	T = 53.56'
L = 194.19'	L = 107.11'
R = 5729.58'	R = 5729.65'
P.C. STA. 416+61.45	P.C. STA. 420+47.64
P.T. STA. 418+55.64	P.T. STA. 421+54.75 ℄K (℄ RT. ROWY) = STA. 421+54.58 AHD (℄ SURVEY)

CURVE DATA - ℄ LT. ROADWAY

P.I. STA. 423+16.78	P.I. STA. 427+03.44
Δ = 1° 00' 16" LT.	Δ = 1° 56' 31" RT.
D = 1° 00'	D = 1° 00'
T = 53.56'	T = 97.11'
L = 107.11'	L = 194.19'
R = 5729.65'	R = 5729.58'
P.C. STA. 419+66.22	P.C. STA. 425+63.33
P.T. STA. 420+73.33	P.T. STA. 427+57.52

FOR DETAILS OF MAINTAINED R/W, SEE 17020-2118 MAINTAINED R/W MAPS

NO SCALE DETAIL
℄'S AND R/W REQUIREMENTS
STA. 383+47.42 TO STA. 427+85.00

ALBEE ROAD TO STICKNEY POINT ROAD

STATE OF FLORIDA
STATE ROAD DEPARTMENT

RIGHT OF WAY MAP

SECTION No. 17020-2118

ROAD No. 45, U.S. 41 SARASOTA COUNTY

SCALE NO SCALE	NAMES	DATES	APPROVED BY
DRAWN	W.E.S.	1-18-60	D. M. Johnson
TRACED	W.E.S.	1-18-60	DISTRICT ENGINEER
INDEXED			A.E. Sutton 1-18-60
REVISED			STATE HIGHWAY ENGINEER
REVISED			577
CHECKED	W.F.D.	1-18-60	3F R/W

11-A

RPB 1 - Pg 77

FED. ROAD DIV. No.	STATE	SEC. AND JOB No.	FISCAL YEAR	SHEET No.	TOTAL SHEETS
4	FLA.	17020-2118		12	

V. A. SAUNDERS RE-SUBDIVISION (OF W. B. WEBB'S ADDITION)
Filed Oct. 14, 1915, Plat Book 2, Page 41, Records of Manatee County, Fla.

SEC. 3
T 38 S, R 18 E
SCALE 1" = 100'

CURVE DATA (8)
PI STA. 411+15.41
Δ = 5°43'42" LT.
D = 0°45'00"
T = 315.41'
L = 630.45'
R = 7638.44'
PC STA. 408+00.00
PRC STA. 411+30.46

CURVE DATA (8)
PI STA. 417+45.87
Δ = 14°43'42" RT.
D = 0°45'00"
T = 315.41'
L = 630.45'
R = 7638.44'
PRC STA. 411+30.46
PT STA. 420+76.33

CURVE DATA & LT. RDWY.
PI STA. 420+21.78
Δ = 5°21'16" LT.
D = 1°00'
T = 53.56'
L = 107.11'
R = 5729.58'
PC STA. 419+68.22
PT STA. 420+75.33

CURVE DATA & LT. RDWY.
PI STA. 421+54.75
Δ = 5°21'31" RT.
D = 1°00'
T = 53.71'
L = 107.31'
R = 5729.58'
PC STA. 422+47.33
PT STA. 421+54.55

EQUATION:
PT STA. 421+54.75 "AK" (E & RT. RDWY)
STA. 421+54.55 "AHC" (E SURVEY)

CURVE DATA & RT. RDWY.
PI STA. 421+54.55
Δ = 1°09'16" LT.
D = 1°00'
T = 53.56'
L = 107.11'
R = 5729.58'
PC STA. 421+47.33
PT STA. 421+54.55 "AK" (E & RT. RDWY)
STA. 421+54.55 "AHC" (E SURVEY)

CURVE DATA & LT. RDWY.
PI STA. 421+06.13
Δ = 5°56'31" RT.
D = 1°00'
T = 297.11'
L = 594.19'
R = 5729.58'
PC STA. 415+71.73
PT STA. 421+65.92

CURVE DATA & LT. RDWY.
PI STA. 421+06.13
Δ = 5°56'31" RT.
D = 1°00'
T = 297.11'
L = 594.19'
R = 5729.58'
PC STA. 415+71.73
PT STA. 421+65.92

CURVE DATA & RT. RDWY.
PI STA. 417+58.56
Δ = 7°53'31" RT.
D = 1°00'
T = 397.11'
L = 794.19'
R = 5729.58'
PC STA. 413+61.45
PT STA. 421+55.64

CURVE DATA & CONSTR.
PI STA. 392+81.78
Δ = 1°53'54" RT.
D = 2°00'
T = 199.85'
L = 399.07'
R = 2864.79'
PC STA. 388+81.93
PT STA. 392+81.56

CURVE DATA (7)
PI STA. 389+94.39
Δ = 25°02'15" RT.
D = 2°00'
T = 636.97'
L = 1253.54'
R = 2864.79'
PC STA. 383+47.42
PT STA. 396+00.96

V.A. SAUNDERS RE-SUBDIVISION (OF W.B. WEBB'S ADDITION)
Filed Oct. 14, 1915, Plat Book 2, Page 41, Records of Manatee County, Fla.

T. B. OGBURN'S ADDITION
Filed April 19, 1926, Plat Book 2, Page 155, Records of Sarasota County, Fla.
(No Block Numbers Shown on Plat)

OSPREY PARK
(Filed Feb. 23, 1927, Plat Book 2, Page 805, Records of Sarasota County, Fla.
(No Block Numbers Shown on Plat)

SEE SHEET 11-A FOR DETAIL OF ℄'s AND R/W REQUIREMENTS

INSERT Nº 1

SEC. 3
T 38 S, R 18 E
Scale 1" = 100'

CURVE DATA & LT. RDWY.
PI STA. 423+84.99
Δ = 5°56'31" RT.
D = 1°00'
T = 297.11'
L = 594.19'
R = 5729.58'
PC STA. 423+87.78
PT STA. 429+81.97

EQUATION:
STA. 427+85.60 "BK" (℄ LT. RDWY.)
STA. 427+85.00 "AHD" (℄ SURVEY)

PI STA. 443+10.88
Δ = 0°04'05" LT.
(No Curve)

CURVE DATA & LT. RDWY.
PI STA. 443+10.88
Δ = 0°04'05" LT.
(No Curve)

CORDES COVE
Filed Nov. 2, 1953, Plat Book 7, Page 29, Records of Sarasota County, Florida
(No Block Numbers Shown on Plat)

FOR DETAILS OF MAINTAINED R/W, SEE 17020-2118 MAINTAINED R/W MAPS

ALBEE ROAD TO STICKNEY POINT ROAD

INSERTS

SEE SHEET 11-A FOR DETAIL OF ℄'s AND R/W REQUIREMENTS

INSERT Nº 2

STATE OF FLORIDA
STATE ROAD DEPARTMENT

RIGHT OF WAY MAP

SECTION NO. 17020-2118
ROAD NO. 45, U.S. 41 SARASOTA COUNTY

SCALE 1" = 100'	NAMES	DATES	APPROVED BY
DRAWN	W.W.R.	1-27-53	H. M. Johnson
TRACED	W.E.S.	1-30-53	DISTRICT ENGINEER
INDEXED			A.C. Church
REVISED	J.H.P.	2-10-61	STATE ROAD ENGINEER
REVISED			by
CHECKED: (Layout) P.C.			
(R/W) N.F.D.			

12

RPB 1-Pg. 78

FED. ROAD DIV. NO.	STATE	SEC. AND JOB NO.	FISCAL YEAR	SHEET NO.	TOTAL SHEETS
7	FLA.	17020-2118		13	

SEC. 34
T 37 S R 18 E
SCALE 1" = 100'

SEC. 3, T 38 S, R 18 E

SEC. 34, T 37 S, R 18 E

Sta 447+44.55

R/W Line

½ Cor R.R. Sec. Ln. 1008' Lt. ε

450

Maint. R/W Line

460

N 0°08'36" E — ℄ SURVEY — TAMIAMI TRAIL

Maint. R/W Line

R/W Line

11 10 9 8 7 6 5 4

BLOCK 4

60' COBBS SEWER Sta 447+44.55 to Sta 473+36.8

½ x ½ Cor 2" I.P. S.T.H.

Note: No Street Names Shown on Plat
No Street Dimensions Shown on Plat

SARASOTA-VENICE CO.
Filed June 26, 1918, P.B. 2, Page 31, Records of Manatee County, Fla.

INSERT Nº 1

N 89° 51' 24" W — ℄ SHIFTS 32' LT. AT 90° — P.C. Sta. 469+60.24

470

2° 00' CURVE LT. Nº 9

Maint. R/W Line

Intersection R/W See Sheet Nº 19

½" I.P. R.O.L.

Maint. R/W Line

Sta 472+66.88

R/W Line

Intersection R/W See Sheet Nº 19

I.P. ½ Cor. Center Sec. 34

Sta 473+15.5

CURVE DATA Nº 9

P.I. Sta. 471+44.63
Δ = 19° 58' 15" Lt.
D = 2° 00'
T = 504.39
L = 998.54
R = 2864.79
P.C. Sta. 469+60.24
P.T. Sta. 479+58.78

PETRECCA TERRACE
Filed July 27, 1956, Plat Book 9, Page 44, Records of Sarasota County, Fla.
(No Block Numbers Shown on Plat)
Note: 5' Easement on all rear & side lot line

SARASOTA-VENICE CO.
(See Below)

PLAT Nº 1 of NORTH VAMO SUBDIVISION
Filed Oct. 31, 1924, Plat Book 1, Page 94, Records of Sarasota County, Fla.
(No Street Names Shown on Plat)

T 37 S, R 18 E
SCALE: 1" = 100'

CALUSA BOULEVARD

WHARF ROAD ℄ LOCAL WATER

NORTH BRANCH OF NORTH CREEK

Intersection R/W See Sheet Nº 19

Maint. R/W Line

R/W Line

2° 00' CURVE LT. Nº 8

Maint. R/W Line

I.P. (R.O.L.) 33.90' Rt. ε

Intersection R/W See Sheet Nº 19

I.P. ¼ Sec. Cor. Center Sec. 34

Sta 479+56.78

Shifts 32' Lt. at 90°

P.C. Sta. 480+00

480 LOT 11 LOT 10 LOT 9 LOT 8 LOT 7 LOT 6 LOT 5 LOT 4 LOT 3 LOT 2 LOT 1

Lot Line & R/W Line

Maint. R/W Line

℄ SURVEY

490 LOT 3 LOT 2 LOT 1 500

TAMIAMI TRAIL N 19° 49' 39" W

Maint. R/W Line

R/W Line

BLOCK A

LOT 12

Sta 483+00

Plat Book 1 Page 94

Sec. Cor. Sec. 33, 34, 28, 27

Sta 473+15.5

CURVE DATA Nº 8

P.I. Sta. 474+64.63
Δ = 19° 58' 15" Lt.
D = 2° 00'
T = 504.39
L = 998.54
R = 2864.79
P.C. Sta. 469+60.24
P.T. Sta. 479+58.78

SARASOTA-VENICE CO.
Plat Showing Subdivision of the East ½ of the NW ¼ of SEC. 34, T 37 S, R 18 E
Filed June 26, 1918, Plat Book 2, Page 31, Records of Manatee County, Fla.
No Street Names Shown on Plat
No Street Dimensions Shown on Plat

No. 1 R.O.L.

INSERT Nº 2

ALBEE ROAD to STICKNEY POINT ROAD

INSERTS

FOR DETAILS OF MAINTAINED R/W. SEE 17020-2118 MAINTAINED R/W MAPS

STATE OF FLORIDA
STATE ROAD DEPARTMENT

RIGHT OF WAY MAP

SECTION NO. 17020-2118

ROAD NO. 45, U.S. 41 SARASOTA COUNTY

	NAMES	DATES	APPROVED BY
DRAWN	W. F.	7-13-59	D. M. Johnson
TRACED	W. E. S.	9-3-59	
INDEXED			A. C. Church, Jr.
REVISED			
REVISED			By Jesse Lee

CHECKED: Layout D.C. C.A.K. W.F.D. C.E.E. 12-5-59

13

RPB 1 - Pg. 79

FED. ROAD DIV. No.	STATE	SEC. AND JOB No.	FISCAL YEAR	SHEET No.	TOTAL SHEETS
3	FLA.	17020-2118		14	

PLAT No. 2 of NORTH VAMO

Filed Oct. 31, 1924; Plat Book 1, Pages 92-93, Records of Sarasota County, Fla.

(No Street Names Shown on Plat)

SEC. 27 T 37 S., R 18 E

SCALE 1" = 100'

Sec. Cor. 4"x4" C.M. w/brass Mkr.

4"x4" Lwd. 1/4 Cor.

Nail & Cap 1/4 Cor.

Maint. R/W

Maint. R/w

Maint. R/W Line

R/W Line

Main t. R/w

Main t. R/w Line

Maint. R/W Line

Maint. R/W Line

Maint. R/W Line

R/W Line

Maint. R/W Line

R/W Line

Maint. R/W Line

RPB 1 - Pg. 79 A

FED. ROAD DIV. No.	STATE	SEC. AND JOB No.	FISCAL YEAR	SHEET No.	TOTAL SHEETS
4	Fla.	17020-2118		15	

HOLIDAY HARBOR UNIT No. 1
Filed March 29, 1954, P.B. 2, Page 67, Records of Sarasota County, Fla.

REPLAT OF PINEHURST PARK
Filed July 3, 1928, P.B. 3, Page 42, Records of Sarasota County, Fla.
Sheet 1 of 2
(No Lots on Plat)

REPLAT OF PINEHURST PARK
Filed July 3, 1928, P.B. 3, Page 41, Records of Sarasota County, Fla.
Sheet 1 of 2
(No Lots on Plat)

INSERT No. 1

CURVE DATA
P.I. Sta. 569+53.09
Δ = 5°44'39" LT.
D = 0°30'
T = 574.90'
L = 1148.83'
R = 11459.16'
P.C. Sta. 563+78.19
P.R.C. Sta. 575+27.02

CURVE DATA (11)
P.I. Sta. 579+32.18
Δ = 3°38'59" RT.
D = 0°30'
T = 365.10'
L = 729.94'
R = 11459.16'
P.R.C. Sta. 575+27.02
P.C.C. Sta. 582+56.96 (P.O.C. & CONSTR)

CURVE DATA — E CONSTRUCTION
P.I. Sta. 573+00.06
Δ = 1°05'00" LT.
D = 1°00'
T = 371.35'
L = 741.47'
R = 5729.59'
P.C. Sta. 569+28.71
P.T. Sta. 576+70.40

P.I. Sta. 587+37.71
Δ = 24°08'30" RT.
D = 1°30'
T = 834.57'
L = 1609.44'
R = 3819.72'
P.C. Sta. 579+03.14
P.T. Sta. 596+12.58 "BK (E CONSTR) =
P.T. Sta. 595+11.59 "AH (E SURVEY)
EQUA:

CURVE DATA (12)
P.I. Sta. 588+89.98
Δ = 18°49'10" RT.
D = 1°30'00"
T = 633.02'
L = 1264.43'
R = 3819.72'
P.C.C. Sta. 582+56.96 (P.O.C. & CONSTR)
P.T. Sta. 595+11.69 "AH (E SURVEY)
P.T. Sta. 595+12.58 "BK (E CONSTR)
EQUA:

T 37 S R 18 E

HOLIDAY DRIVE
SOUTH HOLIDAY DRIVE
HOLIDAY HARBOR
HOLIDAY HARBOR DR.
TAMIAMI TRAIL
U.S. HWY No. 41
(E SURVEY) 0°30' CURVE LT.
E CONSTR.
N 44°44'29" W
maint. R/W Line
R/W LINE
560
570
580
589
N 52°09'28" W
E CONSTR.
JEFFERSON AVENUE
JACKSON AVENUE
DALE ST.
POLK AVE.
MARION COURT
LEE AVENUE
WILSON ST.
HOUSTON AVENUE
No Street Name on Plat
Block Line, No Lots
INTERSECTION R/W See Sheet No. 20
ACREAGE
A.C.R.E.A.G.E.

NOTE: Replat of Pinehurst Park, P.B. 3, Page 41, Records of Sarasota County, Fla. vacated by City of Sarasota Ordinance No. 1252 adopted on May 20, 1935. Holiday Isles, Inc. by Deed dated June 6, 1958, indicates that property in Lots 1, 2, 3, 4, 5, 6, 7, 8, 9, 10, 11, 12, 13, 14, 15, 16, 17, 18, 19, 20, 21, 22, 23, 24, 25, 26, 27, 28, 29, 30, 31, 32, 33, 34, 35, 36, Block 1, Lots 1, 2, 3, 4, 5, 6, 7, 8, 9, 10, 11, 12, 13, 14, 15, 16, 17, 18, 19, 20, 21, 22, 23, 24, 25, 26, Block 2, Lots 1, 2, 3, 4, 5, 6, 7, 8, 9, 10, 11, 12, 13, 14, 15, 16, 17, 18, 19, 20, 21, 22, 23, 24, 25, 26, Block 3, Lots 1, 2, 3, 4, 5, 6, 7, 8, 9, 10, 11, 12, 13, 14, 15, 16, 17, 18, 19, 20, 21, 22, 23, 24, 25, 26, Block 4, Lots 1, 2, 3, 4, 5, 6, 7, 8, 9, 10, 11, 12, 13, 14, 15, 16, 17, 18, 19, 20, 21, 22, 23, 24, 25, 26, Block 5, Lots 1, 2, 3, 4, 5, 6, 7, 8, 9, 10, 11, 12, 13, 14, 15, 16, 17, 18, 19, 20, 21, 22, 23, 24, 25, 26, Block 6, Lots 1, 2, 3, 4, 5, 6, 7, 8, 9, 10, 11, 12, 13, 14, 15, 16, 17, 18, 19, 20, 21, 22, 23, 24, 25, 26, Block 7, Lots 1, 2, 3, 4, 5, 6, 7, 8, 9, 10, 11, 12, 13, 14, 15, 16, 17, 18, 19, 20, 21, 22, 23, 24, 25, 26, Block 8, Lots 1, 2, 3, 4, 5, 6, 7, 8, 9, 10, 11, 12, 13, 14, 15, 16, 17, 18, 19, 20, 21, 22, 23, 24, 25, 26, Block 9, Lots 1, 2, 3, 4, 5, 6, 7, 8, 9, 10, 11, 12, 13, 14, 15, 16, 17, 18, 19, 20, 21, 22, 23, 24, 25, 26, Block 10, Lots 1, 2, 3, 4, 5, 6, 7, 8, 9, 10, 11, 12, 13, 14, 15, 16, 17, 18, 19, 20, 21, 22, 23, 24, 25, 26, Block 11, Lots 1, 2, 3, 4, 5, 6, 7, 8, 9, 10, 11, 12, 13, 14, 15, 16, 17, 18, 19, 20, 21, 22, 23, 24, 25, 26, Block 12, Lots 1, 2, 3, 4, 5, 6, 7, 8, 9, 10, 11, 12, 13, 14, 15, 16, 17, 18, 19, 20, 21, 22, 23, 24, 25, 26, Block 13, Lots 1, 2, 3, 4, 5, 6, 7, 8, 9, 10, 11, 12, 13, 14, 15, 16, 17, 18, 19, 20, 21, 22, 23, 24, 25, 26, Block 14, Lots 1, 2, 3, 4, 5, 6, 7, 8, 9, 10, 11, 12, 13, 14, 15, 16, 17, 18, 19, 20, 21, 22, 23, 24, 25, 26, Block 15, Lots 1, 2, 3, 4, 5, 6, 7, 8, 9, 10, 11, 12, 13, 14, 15, 16, 17, 18, 19, 20, 21, 22, 23, 24, 25, 26, Block 16, Lots 1, 2, 3, 4, 5, 6, 7, 8, 9, 10, 11, 12, 13, 14, 15, 16, 17, 18, 19, 20, 21, 22, 23, 24, 25, 26, Block 17, Lots 1, 2, 3, 4, 5, 6, 7, 8, 9, 10, 11, 12, 13, 14, 15, 16, 17, 18, 19, 20, 21, 22, 23, 24, 25, 26, Block 18, Lots 1, 2, 3, 4, 5, 6, 7, 8, 9, 10, 11, 12, 13, 14, 15, 16, 17, 18, 19, 20, 21, 22, 23, 24, 25, 26, Block 19, Lots 1, 2, 3, 4, 5, 6, 7, 8, 9, 10, 11, 12, 13, 14, 15, 16, 17, 18, 19, 20, 21, 22, 23, 24, 25, 26, Block 20, Lots 1, 2, 3, 4, 5, 6, 7, 8, 9, 10, 11, 12, 13, 14, 15, 16, 17, 18, 19, 20, 21, 22, 23, 24, 25, 26, Block 21, Lots 1, 2, 3, 4, 5, 6, 7, 8, 9, 10, 11, 12, 13, 14, 15, 16, 17, 18, 19, 20, 21, 22, 23, 24, 25, 26, Block 22, Lots 1, 2, 3, 4, 5, 6, 7, 8, 9, 10, 11, 12, 13, 14, 15, 16, 17, 18, 19, 20, 21, 22, 23, 24, 25, 26, Block 23, Lots 1, 2, 3, 4, 5, 6, 7, 8, 9, 10, 11, 12, 13, 14, 15, 16, 17, 18, 19, 20, 21, 22, 23, 24, 25, 26, Block 24, Lots 1, 2, 3, 4, 5, 6, 7, 8, 9, 10, 11, 12, 13, 14, 15, 16, 17, 18, 19, 20, 21, 22, 23, 24, 25, 26, Block 25, Lots 1, 2, 3, 4, 5, 6, 7, 8, 9, 10, 11, 12, 13, 14, 15, 16, 17, 18, 19, 20, 21, 22, 23, 24, 25, 26, Block 26, Lots 1, 2, 3, 4, 5, 6, 7, 8, 9, 10, 11, 12, 13, 14, 15, 16, 17, 18, 19, 20, 21, 22, 23, 24, 25, 26, Block 27, Lots 1, 2, 3, 4, 5, 6, 7, 8, 9, 10, 11, 12, 13, 14, 15, 16, 17, 18, 19, 20, 21, 22, 23, 24, 25, 26, Block 28, Lots 1, 2, 3, 4, 5, 6, 7, 8, 9, 10, 11, 12, 13, 14, 15, 16, 17, 18, 19, 20, 21, 22, 23, 24, 25, 26, Block 29, Lots 1, 2, 3, 4, 5, 6, 7, 8, 9, 10, 11, 12, 13, 14, 15, 16, 17, 18, 19, 20, 21, 22, 23, 24, 25, 26, Block 30, Lots 1, 2, 3, 4, 5, 6, 7, 8, 9, 10, 11, 12, 13, 14, 15, 16, 17, 18, 19, 20, 21, 22, 23, 24, 25, 26, Block 31, Lots 1, 2, 3, 4, 5, 6, 7, 8, 9, 10, 11, 12, 13, 14, 15, 16, 17, 18, 19, 20, 21, 22, 23, 24, 25, 26, Block 32, Lots 1, 2, 3, 4, 5, 6, 7, 8, 9, 10, 11, 12, 13, 14, 15, 16, 17, 18, 19, 20, 21, 22, 23, 24, 25, 26, Block 33, Lots 1, 2, 3, 4, 5, 6, 7, 8, 9, 10, 11, 12, 13, 14, 15, 16, 17, 18, 19, 20, 21, 22, 23, 24, 25, 26, Block 34, Lots 1, 2, 3, 4, 5, 6, 7, 8, 9, 10, 11, 12, 13, 14, 15, 16, 17, 18, 19, 20, 21, 22, 23, 24, 25, 26, Block 35, Lots 1, 2, 3, 4, 5, 6, 7, 8, 9, 10, 11, 12, 13, 14, 15, 16, 17, 18, 19, 20, 21, 22, 23, 24, 25, 26, Block 36, Lots 1, 2, 3, 4, 5, 6, 7, 8, 9, 10, 11, 12, 13, 14, 15, 16, 17, 18, 19, 20, 21, 22, 23, 24, 25, 26, Block 37, Lots 1, 2, 3, 4, 5, 6, 7, 8, 9, 10, 11, 12, 13, 14, 15, 16, 17, 18, 19, 20, 21, 22, 23, 24, 25, 26, Block 38, Lots 1, 2, 3, 4, 5, 6, 7, 8, 9, 10, 11, 12, 13, 14, 15, 16, 17, 18, 19, 20, 21, 22, 23, 24, 25, 26, Block 39, Lots 1, 2, 3, 4, 5, 6, 7, 8, 9, 10, 11, 12, 13, 14, 15, 16, 17, 18, 19, 20, 21, 22, 23, 24, 25, 26, Block 40, Lots 1, 2, 3, 4, 5, 6, 7, 8, 9, 10, 11, 12, 13, 14, 15, 16, 17, 18, 19, 20, 21, 22, 23, 24, 25, 26, Block 41, Lots 1, 2, 3, 4, 5, 6, 7, 8, 9, 10, 11, 12, 13, 14, 15, 16, 17, 18, 19, 20, 21, 22, 23, 24, 25, 26, Block 42, Lots 1, 2, 3, 4, 5, 6, 7, 8, 9, 10, 11, 12, 13, 14, 15, 16, 17, 18, 19, 20, 21, 22, 23, 24, 25, 26, Block 43, Lots 1, 2, 3, 4, 5, 6, 7, 8, 9, 10, 11, 12, 13, 14, 15, 16, 17, 18, 19, 20, 21, 22, 23, 24, 25, 26, Block 44, Lots 1, 2, 3, 4, 5, 6, 7, 8, 9, 10, 11, 12, 13, 14, 15, 16, 17, 18, 19, 20, 21, 22, 23, 24, 25, 26, Block 45, Lots 1, 2, 3, 4, 5, 6, 7, 8, 9, 10, 11, 12, 13, 14, 15, 16, 17, 18, 19, 20, 21, 22, 23, 24, 25, 26, Block 46, Lots 1, 2, 3, 4, 5, 6, 7, 8, 9, 10, 11, 12, 13, 14, 15, 16, 17, 18, 19, 20, 21, 22, 23, 24, 25, 26, Block 47, Lots 1, 2, 3, 4, 5, 6, 7, 8, 9, 10, 11, 12, 13, 14, 15, 16, 17, 18, 19, 20, 21, 22, 23, 24, 25, 26, Block 48, Lots 1, 2, 3, 4, 5, 6, 7, 8, 9, 10, 11, 12, 13, 14, 15, 16, 17, 18, 19, 20, 21, 22, 23, 24, 25, 26, Block 49, Lots 1, 2, 3, 4, 5, 6, 7, 8, 9, 10, 11, 12, 13, 14, 15, 16, 17, 18, 19, 20, 21, 22, 23, 24, 25, 26, Block 50, Lots 1, 2, 3, 4, 5, 6, 7, 8, 9, 10, 11, 12, 13, 14, 15, 16, 17, 18, 19, 20, 21, 22, 23, 24, 25, 26, Block 51, Lots 1, 2, 3, 4, 5, 6, 7, 8, 9, 10, 11, 12, 13, 14, 15, 16, 17, 18, 19, 20, 21, 22, 23, 24, 25, 26, Block 52, Lots 1, 2, 3, 4, 5, 6, 7, 8, 9, 10, 11, 12, 13, 14, 15, 16, 17, 18, 19, 20, 21, 22, 23, 24, 25, 26, Block 53, Lots 1, 2, 3, 4, 5, 6, 7, 8, 9, 10, 11, 12, 13, 14, 15, 16, 17, 18, 19, 20, 21, 22, 23, 24, 25, 26, Block 54, Lots 1, 2, 3, 4, 5, 6, 7, 8, 9, 10, 11, 12, 13, 14, 15, 16, 17, 18, 19, 20, 21, 22, 23, 24, 25, 26, Block 55, Lots 1, 2, 3, 4, 5, 6, 7, 8, 9, 10, 11, 12, 13, 14, 15, 16, 17, 18, 19, 20, 21, 22, 23, 24, 25, 26, Block 56, Lots 1, 2, 3, 4, 5, 6, 7, 8, 9, 10, 11, 12, 13, 14, 15, 16, 17, 18, 19, 20, 21, 22, 23, 24, 25, 26, Block 57, Lots 1, 2, 3, 4, 5, 6, 7, 8, 9, 10, 11, 12, 13, 14, 15, 16, 17, 18, 19, 20, 21, 22, 23, 24, 25, 26, Block 58, Lots 1, 2, 3, 4, 5, 6, 7, 8, 9, 10, 11, 12, 13, 14, 15, 16, 17, 18, 19, 20, 21, 22, 23, 24, 25, 26, Block 59, Lots 1, 2, 3, 4, 5, 6, 7, 8, 9, 10, 11, 12, 13, 14, 15, 16, 17, 18, 19, 20, 21, 22, 23, 24, 25, 26, Block 60, Lots 1, 2, 3, 4, 5, 6, 7, 8, 9, 10, 11, 12, 13, 14, 15, 16, 17, 18, 19, 20, 21, 22, 23, 24, 25, 26, Block 61, Lots 1, 2, 3, 4, 5, 6, 7, 8, 9, 10, 11, 12, 13, 14, 15, 16, 17, 18, 19, 20, 21, 22, 23, 24, 25, 26, Block 62, Lots 1, 2, 3, 4, 5, 6, 7, 8, 9, 10, 11, 12, 13, 14, 15, 16, 17, 18, 19, 20, 21, 22, 23, 24, 25, 26, Block 63, Lots 1, 2, 3, 4, 5, 6, 7, 8, 9, 10, 11, 12, 13, 14, 15, 16, 17, 18, 19, 20, 21, 22, 23, 24, 25, 26, Block 64, Lots 1, 2, 3, 4, 5, 6, 7, 8, 9, 10, 11, 12, 13, 14, 15, 16, 17, 18, 19, 20, 21, 22, 23, 24, 25, 26, Block 65, Lots 1, 2, 3, 4, 5, 6, 7, 8, 9, 10, 11, 12, 13, 14, 15, 16, 17, 18, 19, 20, 21, 22, 23, 24, 25, 26, Block 66, Lots 1, 2, 3, 4, 5, 6, 7, 8, 9, 10, 11, 12, 13, 14, 15, 16, 17, 18, 19, 20, 21, 22, 23, 24, 25, 26, Block 67, Lots 1, 2, 3, 4, 5, 6, 7, 8, 9, 10, 11, 12, 13, 14, 15, 16, 17, 18, 19, 20, 21, 22, 23, 24, 25, 26, Block 68, Lots 1, 2, 3, 4, 5, 6, 7, 8, 9, 10, 11, 12, 13, 14, 15, 16, 17, 18, 19, 20, 21, 22, 23, 24, 25, 26, Block 69, Lots 1, 2, 3, 4, 5, 6, 7, 8, 9, 10, 11, 12, 13, 14, 15, 16, 17, 18, 19, 20, 21, 22, 23, 24, 25, 26, Block 70, Lots 1, 2, 3, 4, 5, 6, 7, 8, 9, 10, 11, 12, 13, 14, 15, 16, 17, 18, 19, 20, 21, 22, 23, 24, 25, 26, Block 71, Lots 1, 2, 3, 4, 5, 6, 7, 8, 9, 10, 11, 12, 13, 14, 15, 16, 17, 18, 19, 20, 21, 22, 23, 24, 25, 26, Block 72, Lots 1, 2, 3, 4, 5, 6, 7, 8, 9, 10, 11, 12, 13, 14, 15, 16, 17, 18, 19, 20, 21, 22, 23, 24, 25, 26, Block 73, Lots 1, 2, 3, 4, 5, 6, 7, 8, 9, 10, 11, 12, 13, 14, 15, 16, 17, 18, 19, 20, 21, 22, 23, 24, 25, 26, Block 74, Lots 1, 2, 3, 4, 5, 6, 7, 8, 9, 10, 11, 12, 13, 14, 15, 16, 17, 18, 19, 20, 21, 22, 23, 24, 25, 26, Block 75, Lots 1, 2, 3, 4, 5, 6, 7, 8, 9, 10, 11, 12, 13, 14, 15, 16, 17, 18, 19, 20, 21, 22, 23, 24, 25, 26, Block 76, Lots 1, 2, 3, 4, 5, 6, 7, 8, 9, 10, 11, 12, 13, 14, 15, 16, 17, 18, 19, 20, 21, 22, 23, 24, 25, 26, Block 77, Lots 1, 2, 3, 4, 5, 6, 7, 8, 9, 10, 11, 12, 13, 14, 15, 16, 17, 18, 19, 20, 21, 22, 23, 24, 25, 26, Block 78, Lots 1, 2, 3, 4, 5, 6, 7, 8, 9, 10, 11, 12, 13, 14, 15, 16, 17, 18, 19, 20, 21, 22, 23, 24, 25, 26, Block 79, Lots 1, 2, 3, 4, 5, 6, 7, 8, 9, 10, 11, 12, 13, 14, 15, 16, 17, 18, 19, 20, 21, 22, 23, 24, 25, 26, Block 80, Lots 1, 2, 3, 4, 5, 6, 7, 8, 9, 10, 11, 12, 13, 14, 15, 16, 17, 18, 19, 20, 21, 22, 23, 24, 25, 26, Block 81, Lots 1, 2, 3, 4, 5, 6, 7, 8, 9, 10, 11, 12, 13, 14, 15, 16, 17, 18, 19, 20, 21, 22, 23, 24, 25, 26, Block 82, Lots 1, 2, 3, 4, 5, 6, 7, 8, 9, 10, 11, 12, 13, 14, 15, 16, 17, 18, 19, 20, 21, 22, 23, 24, 25, 26, Block 83, Lots 1, 2, 3, 4, 5, 6, 7, 8, 9, 10, 11, 12, 13, 14, 15, 16, 17, 18, 19, 20, 21, 22, 23, 24, 25, 26, Block 84, Lots 1, 2, 3, 4, 5, 6, 7, 8, 9, 10, 11, 12, 13, 14, 15, 16, 17, 18, 19, 20, 21, 22, 23, 24, 25, 26, Block 85, Lots 1, 2, 3, 4, 5, 6, 7, 8, 9, 10, 11, 12, 13, 14, 15, 16, 17, 18, 19, 20, 21, 22, 23, 24, 25, 26, Block 86, Lots 1, 2, 3, 4, 5, 6, 7, 8, 9, 10, 11, 12, 13, 14, 15, 16, 17, 18, 19, 20, 21, 22, 23, 24, 25, 26, Block 87, Lots 1, 2, 3, 4, 5, 6, 7, 8, 9, 10, 11, 12, 13, 14, 15, 16, 17, 18, 19, 20, 21, 22, 23, 24, 25, 26, Block 88, Lots 1, 2, 3, 4, 5, 6, 7, 8, 9, 10, 11, 12, 13, 14, 15, 16, 17, 18, 19, 20, 21, 22, 23, 24, 25, 26, Block 89, Lots 1, 2, 3, 4, 5, 6, 7, 8, 9, 10, 11, 12, 13, 14, 15, 16, 17, 18, 19, 20, 21, 22, 23, 24, 25, 26, Block 90, Lots 1, 2, 3, 4, 5, 6, 7, 8, 9, 10, 11, 12, 13, 14, 15, 16, 17, 18, 19, 20, 21, 22, 23, 24, 25, 26, Block 91, Lots 1, 2, 3, 4, 5, 6, 7, 8, 9, 10, 11, 12, 13, 14, 15, 16, 17, 18, 19, 20, 21, 22, 23, 24, 25, 26, Block 92, Lots 1, 2, 3, 4, 5, 6, 7, 8, 9, 10, 11, 12, 13, 14, 15, 16, 17, 18, 19, 20, 21, 22, 23, 24, 25, 26, Block 93, Lots 1, 2, 3, 4, 5, 6, 7, 8, 9, 10, 11, 12, 13, 14, 15, 16, 17, 18, 19, 20, 21, 22, 23, 24, 25, 26, Block 94, Lots 1, 2, 3, 4, 5, 6, 7, 8, 9, 10, 11, 12, 13, 14, 15, 16, 17, 18, 19, 20, 21, 22, 23, 24, 25, 26, Block 95, Lots 1, 2, 3, 4, 5, 6, 7, 8, 9, 10, 11, 12, 13, 14, 15, 16, 17, 18, 19, 20, 21, 22, 23, 24, 25, 26, Block 96, Lots 1, 2, 3, 4, 5, 6, 7, 8, 9, 10, 11, 12, 13, 14, 15, 16, 17, 18, 19, 20, 21, 22, 23, 24, 25, 26, Block 97, Lots 1, 2, 3, 4, 5, 6, 7, 8, 9, 10, 11, 12, 13, 14, 15, 16, 17, 18, 19, 20, 21, 22, 23, 24, 25, 26, Block 98, Lots 1, 2, 3, 4, 5, 6, 7, 8, 9, 10, 11, 12, 13, 14, 15, 16, 17, 18, 19, 20, 21, 22, 23, 24, 25, 26, Block 99, Lots 1, 2, 3, 4, 5, 6, 7, 8, 9, 10, 11, 12, 13, 14, 15, 16, 17, 18, 19, 20, 21, 22, 23, 24, 25, 26, Block 100, Lots 1, 2, 3, 4, 5, 6, 7, 8, 9, 10, 11, 12, 13, 14, 15, 16, 17, 18, 19, 20, 21, 22, 23, 24, 25, 26, Block 101, Lots 1, 2, 3, 4, 5, 6, 7, 8, 9, 10, 11, 12, 13, 14, 15, 16, 17, 18, 19, 20, 21, 22, 23, 24, 25, 26, Block 102, Lots 1, 2, 3, 4, 5, 6, 7, 8, 9, 10, 11, 12, 13, 14, 15, 16, 17, 18, 19, 20, 21, 22, 23, 24, 25, 26, Block 103, Lots 1, 2, 3, 4, 5, 6, 7, 8, 9, 10, 11, 12, 13, 14, 15, 16, 17, 18, 19, 20, 21, 22, 23, 24, 25, 26, Block 104, Lots 1, 2, 3, 4, 5, 6, 7, 8, 9, 10, 11, 12, 13, 14, 15, 16, 17, 18, 19, 20, 21, 22, 23, 24, 25, 26, Block 105, Lots 1, 2, 3, 4, 5, 6, 7, 8, 9, 10, 11, 12, 13, 14, 15, 16, 17, 18, 19, 20, 21, 22, 23, 24, 25, 26, Block 106, Lots 1, 2, 3, 4, 5, 6, 7, 8, 9, 10, 11, 12, 13, 14, 15, 16, 17, 18, 19, 20, 21, 22, 23, 24, 25, 26, Block 107, Lots 1, 2, 3, 4, 5, 6, 7, 8, 9, 10, 11, 12, 13, 14, 15, 16, 17, 18, 19, 20, 21, 22, 23, 24, 25, 26, Block 108, Lots 1, 2, 3, 4, 5, 6, 7, 8, 9, 10, 11, 12, 13, 14, 15, 16, 17, 18, 19, 20, 21, 22, 23, 24, 25, 26, Block 109, Lots 1, 2, 3, 4, 5, 6, 7, 8, 9, 10, 11, 12, 13, 14, 15, 16, 17, 18, 19, 20, 21, 22, 23, 24, 25, 26, Block 110, Lots 1, 2, 3, 4, 5, 6, 7, 8, 9, 10, 11, 12, 13, 14, 15, 16, 17, 18, 19, 20, 21, 22, 23, 24, 25, 26, Block 111, Lots 1, 2, 3, 4, 5, 6, 7, 8, 9, 10, 11, 12, 13, 14, 15, 16, 17, 18, 19, 20, 21, 22, 23, 24, 25, 26, Block 112, Lots 1, 2, 3, 4, 5, 6, 7, 8, 9, 10, 11, 12, 13, 14, 15, 16, 17, 18, 19, 20, 21, 22, 23, 24, 25, 26, Block 113, Lots 1, 2, 3, 4, 5, 6, 7, 8, 9, 10, 11, 12, 13, 14, 15, 16, 17, 18, 19, 20, 21, 22, 23, 24, 25, 26, Block 114, Lots 1, 2, 3, 4, 5, 6, 7, 8, 9, 10, 11, 12, 13, 14, 15, 16, 17, 18, 19, 20, 21, 22, 23, 24, 25, 26, Block 115, Lots 1, 2, 3, 4, 5, 6, 7, 8, 9, 10, 11, 12, 13, 14, 15, 16, 17, 18, 19, 20, 21, 22, 23, 24, 25, 26, Block 116, Lots 1, 2, 3, 4, 5, 6, 7, 8, 9, 10, 11, 12, 13, 14, 15, 16, 17, 18, 19, 20, 21, 22, 23, 24, 25, 26, Block 117, Lots 1, 2, 3, 4, 5, 6, 7, 8, 9, 10, 11, 12, 13, 14, 15, 16, 17, 18, 19, 20, 21, 22, 23, 24, 25, 26, Block 118, Lots 1, 2, 3, 4, 5, 6, 7, 8, 9, 10, 11, 12, 13, 14, 15, 16, 17, 18, 19, 20, 21, 22, 23, 24, 25, 26, Block 119, Lots 1, 2, 3, 4, 5, 6, 7, 8, 9, 10, 11, 12, 13, 14, 15, 16, 17, 18, 19, 20, 21, 22, 23, 24, 25, 26, Block 120, Lots 1, 2, 3, 4, 5, 6, 7, 8, 9, 10, 11, 12, 13, 14, 15, 16, 17, 18, 19, 20, 21, 22, 23, 24, 25, 26, Block 121, Lots 1, 2, 3, 4, 5, 6, 7, 8, 9, 10, 11, 12, 13, 14, 15, 16, 17, 18, 19, 20, 21, 22, 23, 24, 25, 26, Block 122, Lots 1, 2, 3, 4, 5, 6, 7, 8, 9, 10, 11, 12, 13, 14, 15, 16, 17, 18, 19, 20, 21, 22, 23, 24, 25, 26, Block 123, Lots 1, 2, 3, 4, 5, 6, 7, 8, 9, 10, 11, 12, 13, 14, 15, 16, 17, 18, 19, 20, 21, 22, 23, 24, 25, 26, Block 124, Lots 1, 2, 3, 4, 5, 6, 7, 8, 9, 10, 11, 12, 13, 14, 15, 16, 17, 18, 19, 20, 21, 22, 23, 24, 25, 26, Block 125, Lots 1, 2, 3, 4, 5, 6, 7, 8, 9, 10, 11, 12, 13, 14, 15, 16, 17, 18, 19, 20, 21, 22, 23, 24, 25, 26, Block 126, Lots 1, 2, 3, 4, 5, 6, 7, 8, 9, 10, 11, 12, 13, 14, 15, 16, 17, 18, 19, 20, 21, 22, 23, 24, 25, 26, Block 127, Lots 1, 2, 3, 4, 5, 6, 7, 8, 9, 10, 11, 12, 13, 14, 15, 16, 17, 18, 19, 20, 21, 22, 23, 24, 25, 26, Block 128, Lots 1, 2, 3, 4, 5, 6, 7, 8, 9, 10, 11, 12, 13, 14, 15, 16, 17, 18, 19, 20, 21, 22, 23, 24, 25, 26, Block 129, Lots 1, 2, 3, 4, 5, 6, 7, 8, 9, 10, 11, 12, 13, 14, 15, 16, 17, 18, 19, 20, 21, 22, 23, 24, 25, 26, Block 130, Lots 1, 2, 3, 4, 5, 6, 7, 8, 9, 10, 11, 12, 13, 14, 15, 16, 17, 18, 19, 20, 21, 22, 23, 24, 25, 26, Block 131, Lots 1, 2, 3, 4, 5, 6, 7, 8, 9, 10, 11, 12, 13, 14, 15, 16, 17, 18, 19, 20, 21, 22, 23, 24, 25, 26, Block 132, Lots 1, 2, 3, 4, 5, 6, 7, 8, 9, 10, 11, 12, 13, 14, 15, 16, 17, 18, 19, 20, 21, 22, 23, 24, 25, 26, Block 133, Lots 1, 2, 3, 4, 5, 6, 7, 8, 9, 10, 11, 12, 13, 14, 15, 16, 17, 18, 19, 20, 21, 22, 23, 24, 25, 26, Block 134, Lots 1, 2, 3, 4, 5, 6, 7, 8, 9, 10, 11, 12, 13, 14, 15, 16, 17, 18, 19, 20, 21, 22, 23, 24, 25, 26, Block 135, Lots 1, 2, 3, 4, 5, 6, 7, 8, 9, 10, 11, 12, 13, 14, 15, 16, 17, 18, 19, 20, 21, 22, 23, 24, 25, 26, Block 136, Lots 1, 2, 3, 4, 5, 6, 7, 8, 9, 10, 11, 12, 13, 14, 15, 16, 17, 18, 19, 20, 21, 22, 23, 24, 25, 26, Block 137, Lots 1, 2, 3, 4, 5, 6, 7, 8, 9, 10, 11, 12, 13, 14, 15, 16, 17, 18, 19, 20, 21, 22, 23, 24, 25, 26, Block 138, Lots 1, 2, 3, 4, 5, 6, 7, 8, 9, 10, 11, 12, 13, 14, 15, 16, 17, 18, 19, 20, 21, 22, 23, 24, 25, 26, Block 139, Lots 1, 2, 3, 4, 5, 6, 7, 8, 9, 10, 11, 12, 13, 14, 15, 16, 17, 18, 19, 20, 21, 22, 23, 24, 25, 26, Block 140, Lots 1, 2, 3, 4, 5, 6, 7, 8, 9, 10, 11, 12, 13, 14, 15, 16, 17, 18, 19, 20, 21, 22, 23, 24, 25, 26, Block 141, Lots 1, 2, 3, 4, 5, 6, 7, 8, 9, 10, 11, 12, 13, 14, 15, 16, 17, 18, 19, 20, 21, 22, 23, 24, 25, 26, Block 142, Lots 1, 2, 3, 4, 5, 6, 7, 8, 9, 10, 11, 12, 13, 14, 15, 16, 17, 18, 19, 20, 21, 22, 23, 24, 25, 26, Block 143, Lots 1, 2, 3, 4, 5, 6, 7, 8, 9, 10, 11, 12, 13, 14, 15, 16, 17, 18, 19, 20, 21, 22, 23, 24, 25, 26, Block 144, Lots 1, 2, 3, 4, 5, 6, 7, 8, 9, 10, 11, 12, 13, 14, 15, 16, 17, 18, 19, 20, 21, 22, 23, 24, 25, 26, Block 145, Lots 1, 2, 3, 4, 5, 6, 7, 8, 9, 10, 11, 12, 13, 14, 15, 16, 17, 18, 19, 20, 21, 22, 23, 24, 25, 26, Block 146, Lots 1, 2, 3, 4, 5, 6, 7, 8, 9, 10, 11, 12, 13, 14, 15, 16, 17, 18, 19, 20, 21, 22, 23, 24, 25, 26, Block 147, Lots 1, 2, 3, 4, 5, 6, 7, 8, 9, 10, 11, 12, 13, 14, 15, 16, 17, 18, 19, 20, 21, 22, 23, 24, 25, 26, Block 148, Lots 1, 2, 3, 4, 5, 6, 7, 8, 9, 10, 11, 12, 13, 14, 15, 16, 17, 18, 19, 20, 21, 22, 23, 24, 25, 26, Block 149, Lots 1, 2, 3, 4, 5, 6, 7, 8, 9, 10, 11, 12, 13, 14, 15, 16, 17, 18, 19, 20, 21, 22, 23, 24, 25, 26, Block 150, Lots 1, 2, 3, 4, 5, 6, 7, 8, 9, 10, 11, 12, 13, 14, 15, 16, 17, 18, 19, 20, 21, 22, 23, 24, 25, 26, Block 151, Lots 1, 2, 3, 4, 5, 6, 7, 8, 9, 10, 11, 12, 13, 14, 15, 16, 17, 18, 19, 20, 21, 22, 23, 24, 25, 26, Block 152, Lots 1, 2, 3, 4, 5, 6, 7, 8, 9, 10, 11, 12, 13, 14, 15, 16, 17, 18, 19, 20, 21, 22, 23, 24, 25, 26, Block 153, Lots 1, 2, 3, 4, 5, 6, 7, 8, 9, 10, 11, 12, 13, 14, 15, 16, 17, 18, 19, 20, 21, 22, 23, 24, 25, 26, Block 154, Lots 1, 2, 3, 4, 5, 6, 7, 8, 9, 10, 11, 12, 13, 14, 15, 16, 17, 18, 19, 20, 21, 22, 23, 24, 25, 26, Block 155, Lots 1, 2, 3, 4, 5, 6, 7, 8, 9, 10, 11, 12, 13, 14, 15, 16, 17, 18, 19, 20, 21, 22, 23, 24, 25, 26, Block 156, Lots 1, 2, 3, 4, 5, 6, 7, 8, 9, 10, 11, 12, 13, 14, 15, 16, 17, 18, 19, 20, 21, 22, 23, 24, 25, 26, Block 157, Lots 1, 2, 3, 4, 5, 6, 7, 8, 9, 10, 11, 12, 13, 14, 15, 16, 17, 18, 19, 20, 21, 22, 23, 24, 25, 26, Block 158, Lots 1, 2, 3, 4, 5, 6, 7, 8, 9, 10, 11, 12, 13, 14, 15, 16, 17, 18, 19, 20, 21, 22, 23, 24, 25, 26, Block 159, Lots 1, 2, 3, 4, 5, 6, 7, 8, 9, 10, 11, 12, 13, 14, 15, 16, 17, 18, 19, 20, 21, 22, 23, 24, 25, 26, Block 160, Lots 1, 2, 3, 4, 5, 6, 7, 8, 9, 10, 11, 12, 13, 14, 15, 16, 17, 18, 19, 20, 21, 22, 23, 24, 25, 26, Block 161, Lots 1, 2, 3, 4, 5, 6, 7, 8, 9, 10, 11, 12, 13, 14, 15, 16, 17, 18, 19, 20, 21, 22, 23, 24, 25, 26, Block 162, Lots 1, 2, 3, 4, 5, 6, 7, 8, 9, 10, 11, 12, 13, 14, 15, 16, 17, 18, 19, 20, 21, 22, 23, 24, 25, 26, Block 163, Lots 1, 2, 3, 4, 5, 6, 7, 8, 9, 10, 11, 12, 13, 14, 15, 16, 17, 18, 19, 20, 21, 22, 23, 24, 25, 26, Block 164, Lots 1, 2, 3, 4, 5, 6, 7, 8, 9, 10, 11, 12, 13, 14, 15, 16, 17, 18, 19, 20, 21, 22, 23, 24, 25, 26, Block 165, Lots 1, 2, 3, 4, 5, 6, 7, 8, 9, 10, 11, 12, 13, 14, 15, 16, 17, 18, 19, 20, 21, 22, 23, 24, 25, 26, Block 166, Lots 1, 2, 3, 4, 5, 6, 7, 8, 9, 10, 11, 12, 13, 14, 15, 16, 17, 18, 19, 20, 21, 22, 23, 24, 25, 26, Block 167, Lots 1, 2, 3, 4, 5, 6, 7, 8, 9, 10, 11, 12, 13, 14, 15, 16, 17, 18, 19, 20, 21, 22, 23, 24, 25, 26, Block 168, Lots 1, 2, 3, 4, 5, 6, 7, 8, 9, 10, 11, 12, 13, 14, 15, 16, 17, 18, 19, 20, 21, 22, 23, 24, 25, 26, Block 169, Lots 1, 2, 3, 4, 5, 6, 7, 8,

RPB 1-Pg. 79B

FED. ROAD DIV. No.	STATE	SEC. AND JOB No.	FISCAL YEAR	SHEET No.	TOTAL SHEETS
3	FLA.	17020-2118		16	

CORAL COVE UNIT 3
Filed March 6, 1957. P.B. 9, Page 100A, Records of Sarasota County, Fla.

T 37 S
R 18 E
Scale 1" = 100'

SIESTA HEIGHTS
Filed May 15, 1955, P.B. 9, Page 82, Records of Sarasota County, Fla.

SOUTH RETREAT
Filed Aug. 14, 1957, P.B. 10, Page 37, Records of Sarasota County, Fla. (No Blk. Numbers Shown on Plat)

SOUTH RETREAT
Filed Aug 14, 1957 P.B. 10, Page 37, Records of Sarasota County, Fla. (No Block Numbers Shown on Plat)

CASS WAY
CASS STREET
UPPER COVE TERRACE
BUCCANEER DRIVE
TAMIAMI TRAIL
REYNOLDS STREET
ALBEE ROAD
SECTION 20
SECTION 21
SURVEY
R/W BY OCCUPATION
Intersection R/W See Sheet No 19
NOT INCLUDED IN THIS PLAT
ACREAGE

CURVE DATA — (13)
P.I. Sta 621+84.07
Δ = 10°-49'-10" Lt.
D = 2°-00'
T = 210.87'
L = 540.14'
R = 2864.79'
P.C. Sta. 618+73.20
P.T. Sta. 624+53.34

INSERT No 1

PLAT OF REYNOLDS PROPERTY
Filed Mar. 18, 1953, P.B. 305, Pg. 209, Records of Sarasota County, Florida.

SEC. 17
T 37 S
R 18 E

EQUATION:
Sta. 652+37.94 ℄ Lt. Rdwy. "BK"
Sta. 652+00.42 ℄ Lt. Rdwy. "AH"
BEGIN R/W JOB 17020-2203

EQUATION:
P.R.C. Sta. 653+37.90 ℄ Rt. Rdwy. "BK"
P.R.C. Sta. 653+36.72 ℄ Survey "BK"
℄ R.R. Relay Shows 91° 11' 45" Rt.

EQUATION:
P.R.C. Sta. 652+93.63 "BK"
Sta. 652+93.29 "AH"

BEARING EQUATION:
N 39° 57' 44" W — ℄ 17020-2118
N 40° 11' 15" W — ℄ 17020-2203

CURVE DATA No 1 (17020-2031)
P.I. Sta. 660+93.19
Δ = 1° 08' 35" Lt.
D = 0° 18'
T = 190.52'
L = 381.02'
R = 19,098.60'
P.R.C. Sta. 659+02.67
(P.I. Sta. 662+83.69 "BK"
EQUATION: Sta. 662+83.29 "AH"

(F) indicates field dim's.
(C) indicates office calc.

ALBEE ROAD TO STICKNEY POINT ROAD

E. RT. RDWY.
CURVE DATA
P.I. Sta. 648+26.76
Δ = 3° 01' 09" Lt.
D = 2° 52' 56.2"
T = 511.38'
L = 1022.52'
R = 19,404.78'
P.C. Sta. 643+15.38
P.R.C. Sta. 653+37.90

COMPUTED CURVE DATA

CURVE DATA
P.I. Sta. 649+41.62
Δ = 1° 08' 35" Lt.
D = 0° 18'
T = 190.52'
L = 381.02'
R = 19,098.60'
P.R.C. Sta. 647+51.10
(P.I. Sta. 644+31.08 "BK"
EQUATION: Sta. 644+30.68 "AH"

EQUATION:
P.R.C. Sta. 649+40.14 "BK"
Sta. 649+39.74 "AH"

END R/W JOB 17020-2118

INSERT No 2

FOR DETAILS OF MAINTAINED R/W, SEE 17020-2118 MAINTAINED R/W MAPS

INSERTS

STATE OF FLORIDA
STATE ROAD DEPARTMENT

RIGHT OF WAY MAP

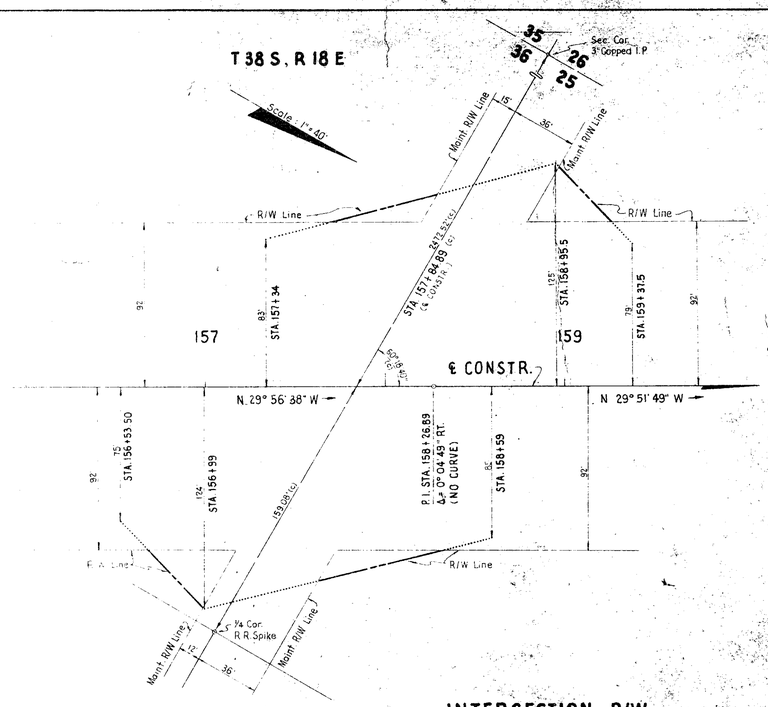
SECTION No. 17020-2118
ROAD No. S.R. 45 U.S. 41 SARASOTA COUNTY

DATE	BY	DATE
	W.E.S.	8-12-59
	W.E.S.	9-25-59

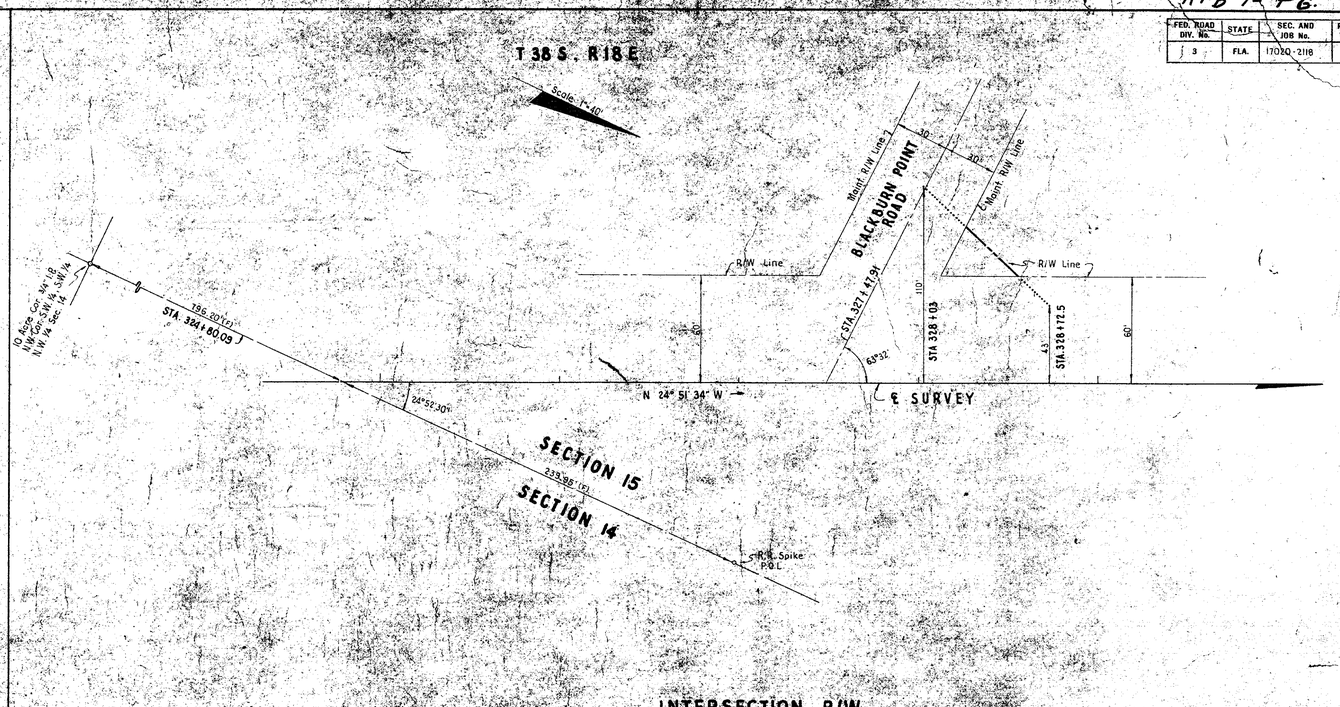
16

RPB 1 Pg. 74E

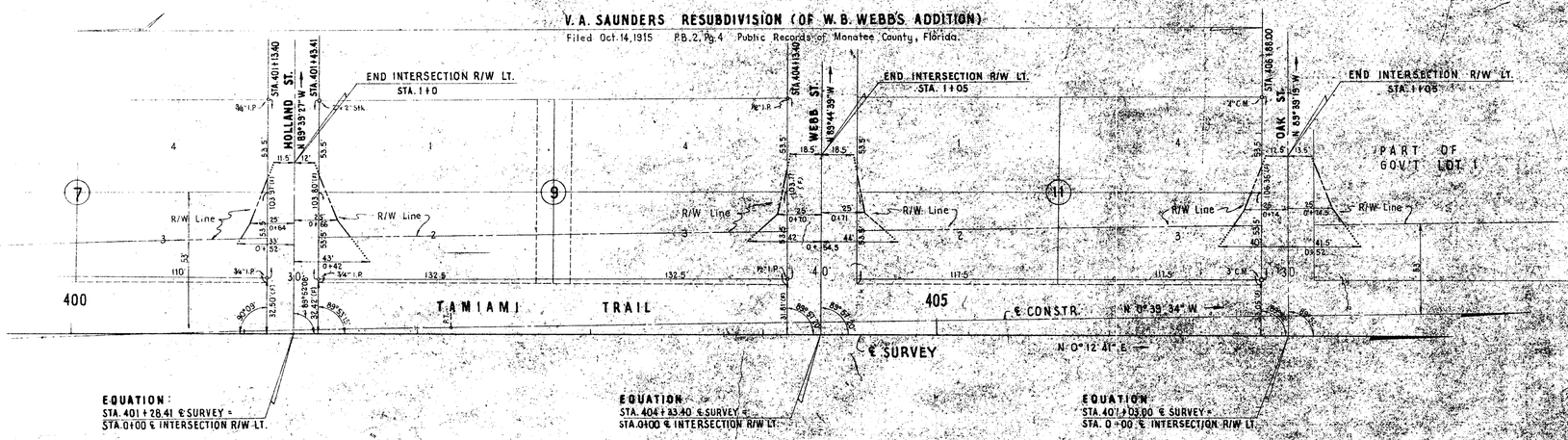
FED. ROAD DIV. No.	STATE	SEC. AND JOB No.	FISCAL YEAR	SHEET No.	TOTAL SHEETS
3	FLA.	17020-2118		17	



INTERSECTION R/W
LT. ℄ RT. STA. 157+84.89



INTERSECTION R/W
LT. STA. 327+47.91



INTERSECTION R/W

LT. STA. 401+28.41
HOLLAND STREET

LT. STA. 404+33.40
WEBB STREET

LT. STA. 407+03.00
OAK STREET

STATE OF FLORIDA
STATE ROAD DEPARTMENT

RIGHT OF WAY MAP

SECTION No. 17020-2118 (504)

ROAD No. 45 SARASOTA COUNTY

SCALE 1"=	NAMES	DATES	APPROVED BY
DRAWN	W. J. P.	4-5-60	E. M. Johns — DIVISION ENGINEER
TRACED	C. M. H.	4-8-60	A. C. Church 7-18-60 — STATE HIGHWAY ENGINEER
INDEXED			
REVISED			
REVISED			
CHECKED:	W. F. D. & R. H. C.	4-11-60	

RPB 1- Pg 79D

FED. ROAD DIV. No.	STATE	SEC. AND JOB No.	FISCAL YEAR	SHEET No.	TOTAL SHEETS
3	FLA.	17020-2118	-	18	

SEC. 3, T38S, R18E

Scale: 1"=40'

EQUATION:
STA 409+92.92 ℄ CONSTRUCTION
=STA 0+00.00 ℄ INTERSECT R/W

EQUATION:
STA 415+02.15 ℄ SURVEY
=STA 0+00.00 ℄ INTERSECT R/W

℄ CONSTRUCTION, Not Tangent to Curve

N0°39'34"W

0°45'00" CURVE LT.

℄ SURVEY

TAMIAMI TRAIL

0°45'00" CURVE RT.

90°00'

S89°20'29"E

S89°47'39"E

S89°20'20"E 460.00'

S89°20'29"E 460.00'

S89°20'29"E 460.00'

S89°20'20"E 460.00'

S89°20'20"E 460.00'

S89°20'20

RPB 1 - Pg. 79E

FED. ROAD DIV. No.	STATE	SEC. AND JOB No.	FISCAL YEAR	SHEET No.	TOTAL SHEETS
3	FLA.	17020-2118		19	

SEC. 3
T 38 S R 18 E
SCALE: 1" = 40'

END INTERSECTION R/W LEFT
STA. 1+86

EQUATION:
STA. 0+00 = ℄ INTERSECTION R/W LT. =
STA. 433+17.31 = ℄ SURVEY

N 0°12'41" E

℄ SURVEY

435

SEC. 3, T38S, R18E
SEC. 34, T37S, R18E

N 0°08'36" E

1/4 Cor.
R.R. Spike 0.08 Lt. ℄

P.I. STA. 443+10.88
Δ = 0°04'05" LT.
No Curve

INTERSECTION R/W
LT. STA. 433+17.31

SEC. 34
T 37S R18E
SCALE 1" = 40'

END INTERSECTION R/W LEFT
STA. 1+30

EQUATION:
STA. 0+00 = ℄ INTERSECTION R/W LEFT
= STA. 473+64.70 = ℄ SURVEY

472

℄ SURVEY

475

2°00' CURVE LT.
(9)

EQUATION:
STA. 0+00 = ℄ INTERSECTION R/W RIGHT
STA. 473+71.92 = ℄ SURVEY

END INTERSECTION R/W RIGHT
STA. 1+27.82

INTERSECTION R/W
PT. STA. 473+64.70
LT. STA. 479+71.92

(9) CURVE DATA
PI STA 474+64.63
Δ = 19°58'15" LT.
D = 2°00'
T = 504.39'
L = 998.54'
R = 2864.79
PC STA 469+60.24
PT STA 479+58.78

EQUATION:
STA 622+90.74 = ℄ SURVEY =
STA 0+00 = ℄ INTERSECTION R/W LT.

(13) CURVE DATA
PI STA 622+84.07
Δ = 10°48'10" LT
D = 2°00'
T = 270.87'
L = 540.14'
R = 2864.79
PC STA 619+13.20
PT STA 624+53.34

INTERSECTION R/W
BUCCANEER DRIVE
LT. STA. 622+90.74

END INTERSECTION R/W LEFT
STA 1+40.00

50' Dedication By
PIRATE COVE 1st ADD.
P.B. 8, Pg. 17, Sarasota Co. Rec.

625

PT STA 624+53.34
℄ Shifts 32' Left
S 1°10'51" W

PT

(13)

20
21
17
16

Sec Cor.
4x4 C.M.

4x4 C.M. NE Cor.
Lot 10 & SE Cor.
REYNOLDS ST.

4x4 C.M.
NE Cor. REYNOLDS ST.

635
640
℄ SURVEY
645

N 38°49'09" W

EQUATION:
STA. 0+00 = ℄ INTERSECTION R/W RT.
STA. 641+50.53 = ℄ SURVEY

REYNOLDS STREET

INTERSECTION R/W
REYNOLDS ST.
RT. STA. 641+50.53

INTERSECTION R/W
LT. STA. 645+82.50

PLAT OF REYNOLDS PROPERTY
P.B. 30A, Page 209

INTERSECTION R/W
ALBEE ROAD to STICKNEY POINT ROAD

STATE OF FLORIDA
STATE ROAD DEPARTMENT

RIGHT OF WAY MAP

SECTION No. 17020-2118

ROAD No. 45, U.S. 41 — SARASOTA COUNTY

SCALE 1"= 40'	NAMES	DATES	APPROVED BY
DRAWN	W.J.P.	4-8-60	H. M. Johnson, DIVISION ENGINEER
TRACED	W.E.S.	4-11-60	A.C. Church 7-18-60, STATE HIGHWAY ENGINEER
INDEXED			
REVISED			by ____, ASST. STATE R/W ENGINEER
REVISED			
CHECKED: D.C.		4-11-60	

19

RPB 1 - PG. 79-F

FED. ROAD DIV. No.	STATE	SEC. AND JOB No.	FISCAL YEAR	SHEET No.	TOTAL SHEETS
3	FLA.	17020-2118		20	

END INTERSECTION R/W LT.
STA. 2+60.00

SEC 28
SEC 27

MAINT. R/W LINE

RE-PLAT OF INDIANOLA PARK
P.B. 3 Page 28
(No Lots or Blocks shown on plat)

ACREAGE

R/W LINE

Lt-Tg 36

Rt-Tg 36

R/W LINE

114.5

Sta. 532+87.49

SOD 73 E

N 36° 03' E

82° 08'

414 C.M.

42°43'

531

533

N 44° 44' 29" W

℄ SURVEY

TAMIAMI TRAIL

EQUATION:
STA. 533+08.81 ℄ SURVEY =
STA. 0+00.00 ℄ INTERSECTION R/W LT.

Tangent (2)

Sec. Cor. 414 C.M. Brass Tag

28
21
27
22

INTERSECTION R/W
BENEVA ROAD
LT. STA. 532+87.49

T 37 S
R 18 E

SCALE 1" = 100'

HOLIDAY HARBOR UNIT Nº 1
Plat Book 7 Page 67
Sarasota County

414 C.M.
Cor. Lot 2

NORTH HOLIDAY DRIVE

END INTERSECTION R/W LEFT
STA. 2+10.00

Sta. 571+23.74
(℄ CONSTR.)

Sta. 571+38.5
(℄ SURVEY)

Lot Line between Lot 1 & Lot 2

ACREAGE

R/W LINE

LOT 2

LOT 1

LOT 3

LOT 4

BLOCK "C"

Sta. 572+93.64

END INTERSECTION R/W LEFT
STA. 1+15.00

LOT 4
BLOCK "D"

LOT LINE & R/W LINE

SEC 28
SEC 21

C

D

SOUTH HOLIDAY DRIVE

Sta. 571+23.74
(℄ CONSTR.)

Sta. 571+38.5
(℄ SURVEY)

200.15 (T)

Lot Line of Lot 1

Sta. 571+46.24
(℄ SURVEY)

ACREAGE

ACQUIRE

R/W LINE

1+05

100'

0+70

100'

4X4 C.M.

℄ SURVEY

℄ CONSTRUCTION

570

572

574

579

577

TAMIAMI TRAIL

CURVE Lt.

Rad. 1432.69'

CURVE DATA (11)
Δ = 1° 24' 39" Lt.
D = 4° 00'
R = 1432.69'
T = 21.17'
L = 42.29'
P.C. Sta. 571+17.82
P.T. Sta. 571+60.11

EQUATION:
STA. 573+19.06 - ℄ CONSTRUCTION =
STA. 0+00 - ℄ INTERSECTION R/W LEFT

CURVE DATA
Δ = 1° 30' 00"
D = 4° 00'
R = 1432.69'
T = 18.75'
L = 37.50'
P.C. Sta. 572+93.64
P.T. Sta. 573+31.14

N 44° 44' 29" W

INTERSECTION R/W
SOUTH HOLIDAY DRIVE
LT. STA. 571+15.59

INTERSECTION R/W
HOLIDAY DRIVE
LT. STA. 573+19.06

SEC. 21
T 37 S
R 18 E

SCALE 1" = 40'

END INTERSECTION R/W LEFT
STA 1+38.5

HOLIDAY HARBOR UNIT Nº 1 R/W LINE
LOTS 1 & 2 BLOCK "D"
PB 7, Page 67

Lot Line between Lot 1 & Lot 2

4.4 C.M.
P.R.M. Northwesterly Cor. Lot 1

NORTH HOLIDAY DR.

(℄ CONSTR.)
Sta. 571+23.74

(℄ SURVEY)
Sta. 571+38.5

200.15 (T)

Lot Line of Lot 1

Sta. 571+46.24
(℄ SURVEY)

ACREAGE

LOT 1

LOT 2

R/W LINE

25'

+38.5

+13.5

30'

50'

ACQUIRE

1+05

100'

0+70

100'

4X4 C.M.

℄ SURVEY

℄ CONSTRUCTION

577

579

102

S 43° 59' 22" W

83°51'09"

0°30'00" CURVE RT.

44°51'08"

1°00'00" CURVE LT.

N 52° 09' 29" W

EQUATION:
STA. 577+17.23 - ℄ CONSTRUCTION =
STA. 0+00 - ℄ INTERSECTION R/W LEFT

℄ CONSTR:
CURVE DATA
PI Sta. 573+00.08
Δ = 135°00' Lt.
D = 100°
T = 327.35'
L = 141.47'
R = 57.35'
PC Sta. 569+28.73
PT Sta. 570+70.20

℄ SURVEY
CURVE DATA (11)
PI Sta. 578+92.12
Δ = 38°59' Rt.
D = 0°30'
T = 345.10'
L = 729.94'
R = 11,459.16'
PC Sta. 575+27.02
PC.C. Sta. 582+56.96

INTERSECTION R/W
LT. STA. 577+17.23

SEC. 21
T 37 S
R 18 E

SCALE 1" = 40'

4" C.M.
P.R.M. Northwesterly Cor. SW 1/4 Sec. 21

℄ SURVEY
℄ CONSTRUCTION

TAMIAMI TRAIL
588

590

1° 30' CURVE RT.
(12)

53°13.00" T.C.

65.73

3/4" I.P.
P.O.L.

(MAINT. R/W LINE

67.5')

S 28° 59' 38" E
Sta. 589+65.77

N 61° 00' 22" W
Sta. 589+32.04

0°30'00" CURVE LT.

R/W LINE

67.5' L

Sta. 589+32.04

30'

30'

DRIVE

TRACT "A"
Unplatted Subdivision
P.B. 20 Pg. 30 1953
(P.B. 5 Pg. 54)
Electric & Sarasota Co.

℄ SURVEY
CURVE DATA (12)
PI Sta. 589+88.58
D = 1°59'01.47"
R = 1730.00'
T = 30.02'
L = 60.02'
Δ = 3°19'01"
Rad. N 3° 59' 38" E
PC Sta. 588+58.56
PT Sta. 589+18.59

(℄ SURVEY)
Sta. 588+48.70

(℄ CONSTR.)
Sta. 588+35.29

ACREAGE

1/2" I.P.
P.O.L.

END INTERSECTION R/W RIGHT
STA. 1+62.00

INTERSECTION R/W
RT STA. 589+82.71

EQUATION:
STA. 589+82.71 - ℄ SURVEY =
STA. 0+00 - ℄ INTERSECTION R/W RIGHT

SEC. 21
T 37 S
R 18 E

SCALE 1" = 40'

CORAL COVE UNIT Nº 3
BLOCK "A"
P.B. 51, Page 100-A

PARK WAY

DRIVE

A. E. CUMMER

CARIBBEAN

DEDICATION

15' 400'± DEDICATION

A

1

2

R/W LINE

R/W LINE

62.36'

50'

16' ADD'L DEDICATION

Sta. 605+54.20

Sta. 603+73.85

150'

124

+80

120

124

50'

55.13'

R/W LINE

℄ SURVEY

TAMIAMI TRAIL

605

607

415

88°20'10"

61°42'

N 28° 00' 59" W

20' L. 4X4 C.M.

INTERSECTION R/W
CARIBBEAN DRIVE
LT. STA. 605+45.00

ALBEE ROAD to STICKNEY POINT ROAD
INTERSECTION R/W

STATE OF FLORIDA
STATE ROAD DEPARTMENT

RIGHT OF WAY MAP

SECTION No. 17020-2118

ROAD No. 45, U.S. 41 SARASOTA COUNTY

	NAMES	DATES
DRAWN	W.E.S	4-6-60
TRACED	W.E.S	4-8-60
INDEXED		
REVISED	J.H.P	5-3-61
	J.H.P	5-24-61
REVISED		
CHECKED	P.C.	4-8-60

APPROVED BY
H. M. Johnson
DIVISION ENGINEER
P.C. Church 7-18-60
STATE HIGHWAY ENGINEER
BY Engineer of R/W

RPB 1 - Pg. 79 G

FED. ROAD DIV. No.	STATE	SEC. AND JOB No.	FISCAL YEAR	SHEET No.	TOTAL SHEETS
3	FLA.	17020-2118		21	

V.A. SAUNDERS RE-SUB (W.B. WEBB'S SUB'D)
Filed Oct. 14, 1915, P.B. 2, Pg 4, Records Manatee County Fla.

W.D. WEBB'S ADD To VILLAGE of OSPREY
Filed July 5, 1918, P.B. 3, Pg 230 Records Manatee County, Fla.

SEC. 5
T. 38S R. 18E

Grass

EQUATION
STA 404+32.55 ℄ SURV. = STA 0+00.00 ℄ DRAINAGE

℄ SURVEY

℄ CONSTR.

12" Conc. Ft. Conc. Blk. Wall

R/W Line

Cleared Lot

403

404

405

9

8

10

11

Lawn

3' Bot. Ditch

32'

132.5'

127.5'

117.5'

112.5'

53'

54'

535'

555'

31.81' ℄ P.I.

STA 404+13.40

278'-12" C.P.

103.71' P.I.

5' Ditch

2-21" x 33" Box Culv't

N 0° 12' 41" E

N 89° 57' 20" E

N 0° 39' 34" W

10' Shell Drive

18" Palms

℄ DRAINAGE EASEMENT (PIPELINE)

16' Shell Rd

18"-12" C.P.

WEBB STREET

18" Palm

Row of Aus. Pines

COLUMBIA

10' Dirt Drive

STA. 0+00 ℄ OUTFALL Lt.
STA. 404+32.55 ℄ Survey

PINE STREET

4" C.M. P.O.L.

Sta 4+14.82

Sta 4+15.73

105 ℄ 16' Shell St.

1" I.P. P.O.L.

Scattered Trees

Scattered Ornamental Trees

Wooden Fences

Shrubs

N. 53° 44' 30" W.

5' Palm

1" I.P. 49

Lawn

8' Dirt Drive

50' Frame Shed And Carport

Thick Oaks And Underbrush

PALMETTO AVE.

20' Shell Drive

Sta 6+55.5

Sta 6+55.8

NO LOTS

Lawn

Pine, Palm & Punk Trees

4 Wire Fences (Good Cond.)

1' Conc. Blk. Seawall

APPROX Plat Shore line

Wooden Dock

Wooden Dock (Poor Cond.)

OSPREY BAY

LITTLE SARASOTA BAY

Field Shore Line

END DRAINAGE EASEMENT STA 12+00.00

V.A. SAUNDERS RE-SUB (W.B. WEBB'S SUB'D)
(See above)

W.B. WEBB'S ADDITION TO VILLAGE OF OSPREY
(SEE ABOVE)

DRAINAGE EASEMENT

(Replaces Drainage Easement, Lt. Sta. 402+82.00)

Plotted from Yellow Binder field book

REVISION	BY	DATE

STATE OF FLORIDA
STATE ROAD DEPARTMENT

RIGHT OF WAY MAP

STATE ROAD No. 45 SARASOTA COUNTY

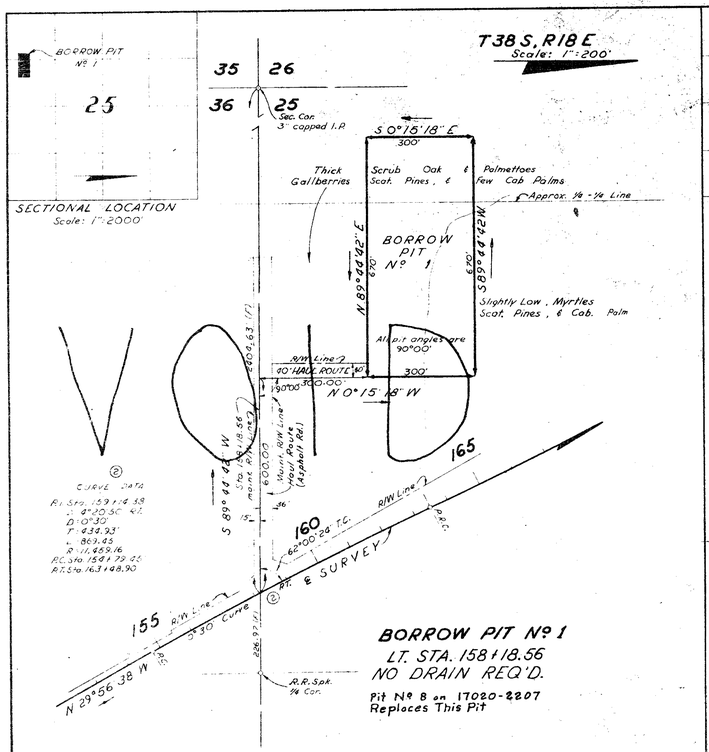
	BY	DATE
DRAWN	W.J.P.	6-23-61
TRACED	B.L.N.	6-27-61
CHECKED	E.E.I.	
COMPARED		
INDEXED		

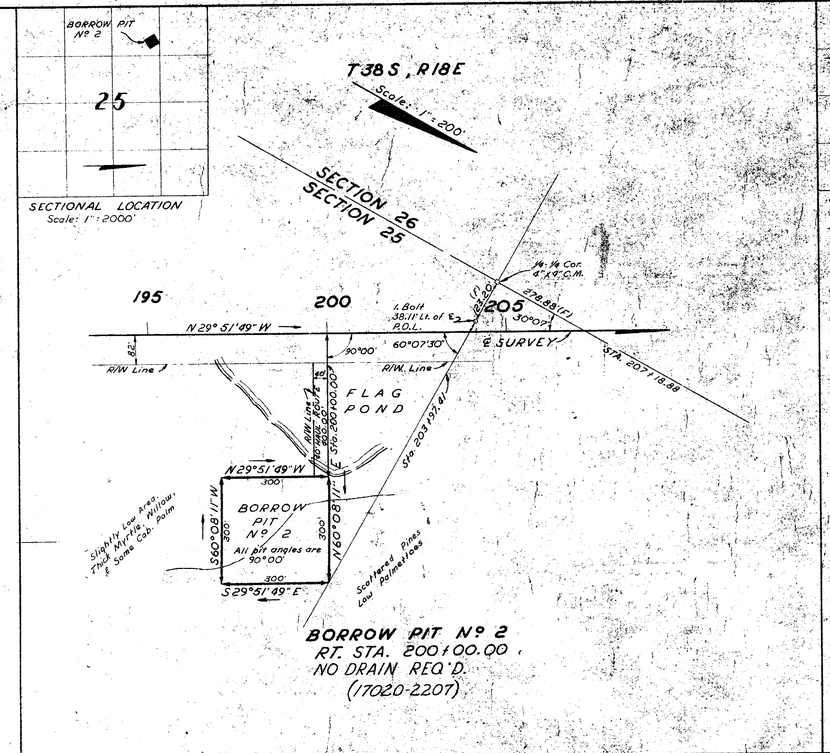
APPROVED BY H. M. Johnson DATE
DISTRICT ENGINEER
A.C. Church 7-7-61
State Highway Engineer
by
Engineer of Right of Way

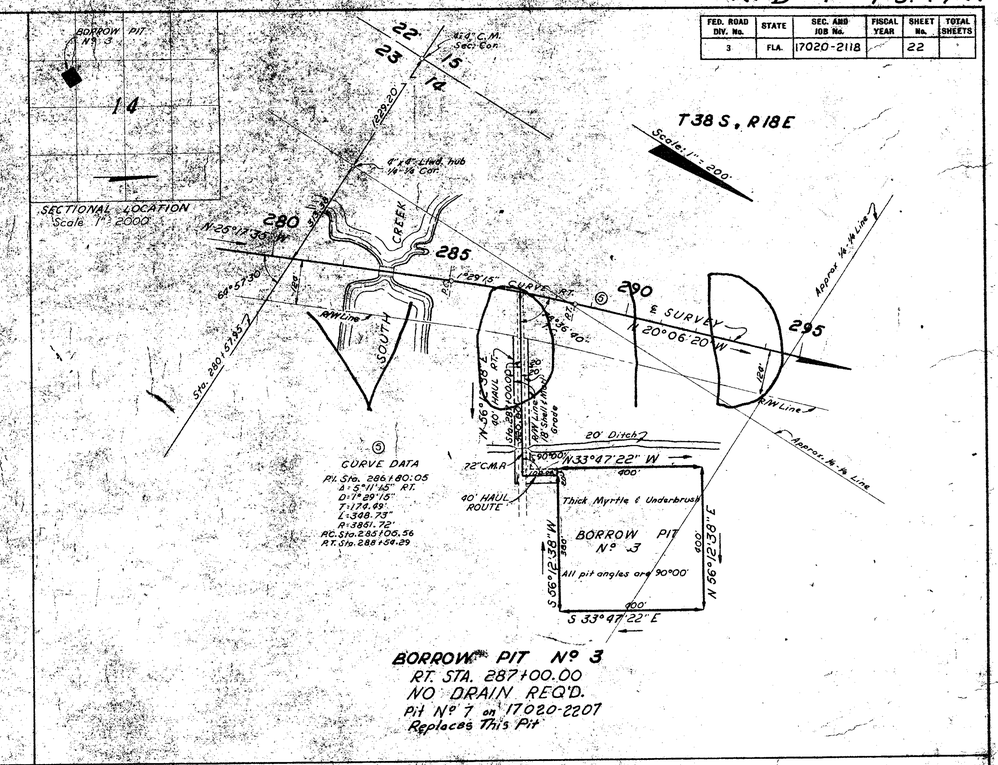
SECTION 17020-2118 SHEET 21 OF

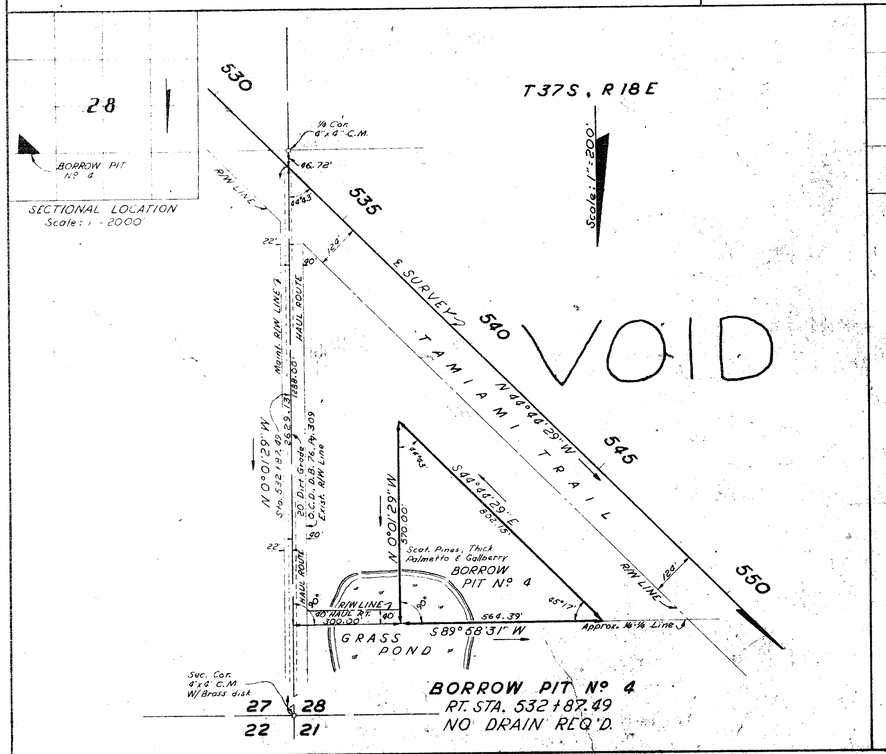
RPB 1- Pg. 79 H

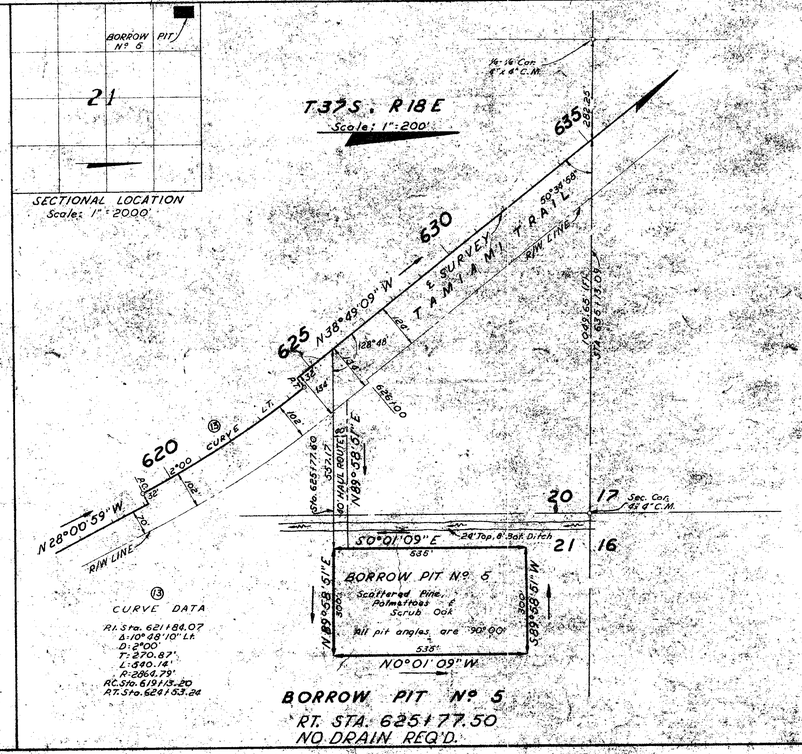
FED. ROAD DIV. No.	STATE	SEC. AND JOB No.	FISCAL YEAR	SHEET No.	TOTAL SHEETS
3	FLA.	17020-2118		22	











(f) Indicates Field dimensions

ALBEE ROAD TO STICKNEY POINT RD.
BORROW PITS

Plotted from Field Book No. 16

STATE OF FLORIDA
STATE ROAD DEPARTMENT

RIGHT OF WAY MAP

STATE ROAD No. 45, US 41 SARASOTA COUNTY

	BY	DATE	APPROVED BY: DATE
DRAWN	W-E-S	10-13-60	E. M. Johnson
TRACED	C-E-B	10-14-60	DISTRICT ENGINEER
CHECKED	R.R.W.	10-17-60	
COMPARED			STATE HIGHWAY ENGINEER
ACCEPTED			STATE HIGHWAY ENGINEER

SECTION 17020-2118 (504) SHEET 22 OF